

IN THE HIGH COURT OF ANDHRA PRADESH AT AMARAVATI

W.P.No.

OF 2025

CHRONOLOGICAL / RUNNING INDEX

Sl. No.	Exhibit	Description of Document	Date of Document	Date of filing of Document	Page No.
1.		Service Certificate	20.03.2025	24.03.2025	1
2.		Court fee	-do-	-do-	2
3.		Writ Petition	-do-	-do-	3 – 5
4.		Annexure	-do-	-do-	6 – 7
5.		Affidavit & Verification	-do-	-do-	8 – 15
6.	EX.P-1	Certified Copy of Representation translation &	03.03.2025 30.09.2024 16.08.2024 20.11.2023	-do-	16 – 39
7.	EX.P-2	Copy of proceedings	09.01.2025 22.10.2024 05.08.2024	-do-	40 – 44
8.	EX.P-3	Copy of FORM 1B	21.09.2024 24.09.2023	-do-	45 – 48
9.	EX.P-4	Paper Clipping Dt	14.07.2024	-do-	49 - 51
10.	EX.P-5	Copy Of Temple Land Photos		-do-	52 – 53
11.		Vakalath	20.03.2025	-do-	54
12.		Respondents Addresses	-do-	-do-	55

Amaravati,
DATE:24.03.2025

Counsel for the Petitioner

MORANDUM OF WRIT PETITION
(Under Article 226 of the Constitution of India)
(Special Original Jurisdiction)

W.P.No. of 2025

**Adapaka Bapi Naidu S/o Ramakrishna Naidu ,
Aged about 82 years Occ: Senior citizen/devotee
R/o Siripuram Village Santhakaviti Mandal
Viaponduru Vizianagaram District AP,**

And

1. The State of Andhra Pradesh, Rep by its,
Principal Secretary Revenue Department,
A.P Secretariat, Velagapudi, Amaravathi, Guntur District.
2. The State of Andhra Pradesh, Rep by its ,
Principal Secretary Endowment Department,
A.P Secretariat, Velagapudi, Amaravathi, Guntur District.
3. The Commissioner,
Endowment Govt of Ap Vijayawada Krishna District .
4. The District Collector,
Srikakulam Srikakulam District.
5. The District Collector,
Vizianagaram Vizianagaram District.
6. The Revenue Divisional Officer,
Chipurupalli Vizianagarm District.
7. The Asst- Commissioner,
Endowment Govt of Ap Srikakulam Srikakulam District.
8. The Asst Commissioner,
Endowment Govt of Ap Vizianagaram Vizianagaram District.
9. The Tahsildar,
Santhakaviti Mandal ,
Vizianagaram(erstwhile) Srikakulam District AP

10. The Executive Officer,
Sri Konda Kameswara swamy vari temple
Siripuram village Santhakaviti Mandal
Via ponduru Vizianagaram (erstwhile) Srikakulam District AP

11. Karri Appalanaidu S/o Tavitayya,
Aged about 55 years Occ: Cultivation
Siripuram village Santhakaviti Mandal
Via ponduru Vizianagaram (erstwhile) Srikakulam District AP

12. Pekala Parvathi D/o Kamaraju
Aged about 45 years occ: House wife
Siripuram village Santhakaviti Mandal
Via ponduru Vizianagaram (erstwhile) Srikakulam District.

....Respondents

The address for service of all notices, summons and process etc., on the petitioner is that of their Counsel M/s T. Tejesswara Rao (10067), Advocate, R/o. Near Ramalayam Yerrabalam Village, Magalagiri Mandal, Guntur District. Cell : +91 91771 63874

It is therefore prayed that this Hon'ble Court may be pleased to issue a Writ order or direction more particularly one in the nature of Writ of Mandamus to declare the inaction of the Respondents no. no.3 to 9 to take legal action on the petitioner representations dt 03.03.2024 to protect the land of 10th respondent temple by recovering possession from the hands of the 11th and 12 respondents and their hence men in T.D.Sy.no.313 for an Extent of Ac.14.43 cents, in .Sy.no.84 for an Extent of Ac.2.70 cents in .Sy.no.416/3 for an Extent of Ac.0.65 cents and in .Sy.no.416/4 for an Extent of Ac.0.10 cents for total extent of Ac.17.88 cents at Sri Konda Kameswara swamy vari temple Siripuram village Santhakaviti Mandal Via ponduru Vizianagaram (erstwhile) Srikakulam District AP is highly illegal, arbitrary and violation of Art. 14, 21 and 300 (A) of Constitution of India and violation of the under sec 83 of the endowment act and also violation of Principles of Natural Justice

5

and consequently direct Respondents.No.3 to 10 to protect the land of 10th respondent temple by recovering possession from the hands of the 11th and 12th respondents and their hence men in T.D.Sy.no.313 for an Extent of Ac.14.43 cents, in .Sy.no.84 for an Extent of Ac.2.70 cents in .Sy.no.416/3 for an Extent of Ac.0.65 cents and in .Sy.no.416/4 for an Extent of Ac.0.10 cents for total extent of Ac.17.88 cents of Sri Konda Kameswara swamy vari temple at Siripuram village Santhakaviti Mandal Via ponduru Vizianagaram (erstwhile) Srikakulam District AP in due process of the law and pass such other order or orders as this Hon'ble Court may deem fit and proper in the circumstances of the case.

Amaravati

Date: 20.03.2025

Counsel for the Petitioner

6

HIGH COURT OF ANDHRA PRADESH AT AMARAVATI

W.P.No.

of 2025

Between:

Adapaka Bapi Naidu S/o Ramakrishna Naidu , ...Petitioners

And

1. State of Andhra Pradesh, Rep. by Principal Secretary
and Anr ...Respondents**ANNEXURE – 1**

S.I. No.	Date	Description	Page No.	Para No.
1	03.03.2024	submit that the present writ petition is being filed to issue a Writ order or direction more particularly one in the nature of Writ of Mandamus to declare the inaction of the Respondents no. no.3 to 9 to take legal action on the petitioner representations dt 03.03.2024		2
2	Nil	submitted that the 10 th respondent temple had ancestral temple property in the land in T.D.Sy.no.313 for an Extent of Ac.14.43 cents, in .Sy.no.84 for an Extent of Ac.2.70 cents in .Sy.no.416/3 for an Extent of Ac.0.65 cents and in .Sy.no.416/4 for an Extent of Ac.0.10 cents for total extent of Ac.17.88 cents of Sri Konda Kameswara swamy vari temple at Siripuram village Santhakaviti Mandal Via ponduru Vizianagaram (erstwhile) Srikakulam District		3
3	Nil	submitted that after death of the 10 th Respondent temple archka by name Pekala Kama Raju and his wife chinnaappamma in the year 1987 the endowment department of Srikakulam		4
4	Nil	submitted that in the year 2012 due to local politics to encroach the 10 th respondent temple land with collusion the endowment department were made a		5

		single member and established 43 register by the endowment department and appointed the 11 respondent as single member trustee and one pekalaparvthi 12 th respondent as archaka of the 10 th respondent temple in the year 2014		
5	14.07.2024, 15.07.2024	submit here that the 11 th and 12 th respondent were doing the agriculture of paulm oil plants instead of the paddy and corn agricultural land with an intention to sold the said temple property in the year 2024 dt 14.7.2024 then petitioner was made an on-line spandana complaint on 15.7.2024		6
6	16.08.2024, 20.08.2024, 21.08.2024	submitted that petitioner was made request and representation on 16.8.2024 to the chief secretary of the government of the ap to protect the above said temple land from the hands of the encroachers /11 th and 12 th respondents but no action was taken by the said authorities then the 12th respondent again planted the paulm oil plants in the above said temple land on 20.8.2024 then petitioner made a representation on 21.8.2024		7

ANNEXURE – II

1. **AS ILLEGAL, IRREGULAR, IRRATIONAL AND VIOLATIVE OF ARTICLES 14, 21 AND 300-A OF CONSTITUTION OF INDIA.**
2. **UNDER ARTICLE 226 OF THE CONSTITUTION OF INDIA.**

Amaravati
Dt. 20.03.2025

Counsel for the Petitioners

8

IN THE HIGH COURT OF OF ANDHRA PRADESH AT AMARAVATI

W.P. NO. OF 2025

Between:

Adapaka Bapi Naidu S/o Ramakrishna Naidu ,
Aged about 82 years Occ: Senior citizen/devotee
R/o Siripuram Village Santhakaviti Mandal
Viaponduru Vizianagaram District AP,

.....Petitioner

And

1. The State of Andhra Pradesh, Rep by its,
Principal Secretary Revenue Department,
A.P Secretariat, Velagapudi, Amaravathi, Guntur District.
2. The State of Andhra Pradesh, Rep by its ,
Principal Secretary Endowment Department,
A.P Secretariat, Velagapudi, Amaravathi, Guntur District.
3. The Commissioner,
Endowment Govt of Ap Vijayawada Krishna District .
4. The District Collector,
Srikakulam Srikakulam District.
5. The District Collector,
Vizianagaram Vizianagaram District.
6. The Revenue Divisional Officer,
Chipurupalli Vizianagarm District.
7. The Asst- Commissioner,
Endowment Govt of Ap Srikakulam Srikakulam District.
8. The Asst Commissioner,
Endowment Govt of Ap Vizianagaram Vizianagaram District.
9. The Tahsildar,
Santhakaviti Mandal ,
Vizianagaram(erstwhile) Srikakulam District AP

10. The Executive Officer,
Sri Konda Kameswara swamy vari temple
Siripuram village Santhakaviti Mandal
Via ponduru Vizianagaram (erstwhile) Srikakulam District AP

11. Karri Appalanaidu S/o Tavitayya,
Aged about 55 years Occ: Cultivation
Siripuram village Santhakaviti Mandal
Via ponduru Vizianagaram (erstwhile) Srikakulam District AP

12. Pekala Parvathi D/o Kamaraju
Aged about 45 years occ: House wife
Siripuram village Santhakaviti Mandal
Via ponduru Vizianagaram (erstwhile) Srikakulam District.

....Respondents

AFFIDAVIT

I Adapaka Bapi Naidu S/o Ramakrishna Naidu Aged about 67 years
Occ: Senior citizen/devotee R/o Siripuram village Santhakaviti Mandal
Via ponduru Vizianagaram District AP now having temporarily come
down to Amaravati, do hereby solemnly affirm and sincerely state on
oath as follows:-

1. I am the deponent herein and petitioner in the above Writ Petition, as
such I am well acquainted with the facts of the case.

2. I respectfully submit that the present writ petition is being filed to
issue a Writ order or direction more particularly one in the nature of **Writ
of Mandamus** to declare the inaction of the Respondents no. no.3 to 9
to take legal action on the petitioner representations dt 03.03.2024 to
protect the land of 10th respondent temple from the hands of the 11th and
12 respondents and their hence men in T.D.Sy.no.313 for an Extent of
Ac.14.43 cents, in .Sy.no.84 for an Extent of Ac.2.70 cents in
.Sy.no.416/3 for an Extent of Ac.0.65 cents and in .Sy.no.416/4 for an
Extent of Ac.0.10 cents for total extent of Ac.17.88 cents at Sri Konda

Kameswara swamy vari temple Siripuram village Santhakaviti Mandal Via ponduru Vizianagaram (erstwhile) Srikakulam District AP is highly illegal, arbitrary and violation of Art. 14, 21 and 300 (A) of Constitution of India and violation of the under sec 83 of the endowment act and also violation of Principles of Natural Justice and consequently direct Respondents.No.3 to 10 to protect the land of 10th respondent temple from the hands of the 11th and 12th respondents and their hence men in T.D.Sy.no.313 for an Extent of Ac.14.43 cents, in .Sy.no.84 for an Extent of Ac.2.70 cents in .Sy.no.416/3 for an Extent of Ac.0.65 cents and in .Sy.no.416/4 for an Extent of Ac.0.10 cents for total extent of Ac.17.88 cents of Sri Konda Kameswara swamy vari temple at Siripuram village Santhakaviti Mandal Via ponduru Vizianagaram (erstwhile) Srikakulam District AP in due process of the law and pass such other order or orders as this Hon'ble Court may deem fit and proper in the circumstances of the case.

3. It is submitted that the 10th respondent temple had ancestral temple property in the land in T.D.Sy.no.313 for an Extent of Ac.14.43 cents, in .Sy.no.84 for an Extent of Ac.2.70 cents in .Sy.no.416/3 for an Extent of Ac.0.65 cents and in .Sy.no.416/4 for an Extent of Ac.0.10 cents for total extent of Ac.17.88 cents of Sri Konda Kameswara swamy vari temple at Siripuram village Santhakaviti Mandal Via ponduru Vizianagaram (erstwhile) Srikakulam District AP and the same was continuous possession and enjoyment of the above said temple schedule properties maintained by the then temple archakas by name allamsetty Ramakrishna, pekalaKamaraju and others for the developments and yearly temple activities from the income of the above said agricultural land without interruptions of the any third party as well as Respondents authorities.

11

4. It is submitted that after death of the 10th Respondent temple archka by name Pekala Kama Raju and his wife chinnaappamma in the year 1987 the endowment department of Srikakulam was published in its publication vide their proceedings under section 6(c) (11) of the act 30/1987 and then the above said 10th respondent temple lands comes under control of the endowment department but the revenue authorities were not taking proper steps to mutate the above said land in the name of the 10th respondent temple name to issue the adangals and 1B pattadar pass books due to local politics to misuse the above said temple agricultural land yearly income of Rs 10,00,000 /- above approximately per year even though being the devotees of the 10th respondent temple the petitioner as well as village peoples were made several requests and representations to the revenue and endowment authorities/4th to 9th respondent authorities to protect the temple land by mutation of the temple land in time to time but there is no response from the said authorities.

5. it is submitted that in the year 2012 due to local politics to encroach the 10th respondent temple land with collusion the endowment department were made a single member and established 43 register by the endowment department and appointed the 11 respondent as single member trustee and one pekalarparvathi 12th respondent as archaka of the 10th respondent temple in the year 2014 the said 10th respondent temple land were mutated in the name of the above said archaka/ 12th respondent /pekala Parvathi with collusion of the revenue authorities and trying to sold the said temple properties to the third parties the petitioner and village people were made RTI application to provide S.L.R , 1B and adangals of the 10th respondent temple land before 9th respondent and they were issued the SLR, 1B and adangals of the 10th respondent temple land under RTI act. When the petitioner verified the

same the SLR shows the said land in the name of the 10th respondent temple but the 1B and adangals shows in the name of the pekala Parvathi /12th respondent then petitioner was immediately made a request and representations to the respondent no.4 to 9 authorities in time to time to protect the temple lands from the hands encroachers in the interest of the justice but no action was taken by them against the encroachers.

6. it is pertinent to submit here that the 11th and 12th respondent were doing the agriculture of paulm oil plants instead of the paddy and corn agricultural land with an intention to sold the said temple property in the year 2024 dt 14.7.2024 then petitioner was made an on-line spandana complaint on 15.7.2024 before the 5th respondent authorities then the district collector directed 6th and 9th respondent authorities to take necessary action to protect the temple land then the said revenue officers were directed the respondent no 11th and 12th on 16.7.2024 to remove the paulm oil plants in the 10th respondent temple land in T.D.Sy.no.313 for an Extent of Ac.14.43 cents, in .Sy.no.84 for an Extent of Ac.2.70 cents in .Sy.no.416/3 for an Extent of Ac.0.65 cents and in .Sy.no.416/4 for an Extent of Ac.0.10 cents for total extent of Ac.17.88 cents of Sri Konda Kameswara swamy vari temple at Siripuram village Santhakaviti Mandal Via ponduru Vizianagaram (erstwhile) Srikakulam District AP not to plant any further plantations in the above said land.

7. It is submitted that petitioner was made request and representation on 16.8.2024 to the chief secretary of the government of the ap to protect the above said temple land from the hands of the encroachers /11th and 12th respondents but no action was taken by the said authorities then the 12th respondent again planted the paulm oil plants in the above said temple land on 20.8.2024 then petitioner made a

representation on 21.8.2024 to the asst commissioner endowment but no action was taken by the said authorities. Then the 9th respondent were sent a letter proceedings of the district collector vide Rc.no.72/2024/A/dt 24.8.2024 with a direction to the revenue authorities to protect the temple lands and then the 9th respondent was also furnished 1B adangals of the 10th respondent temple lands by mutation of the temple name in the revenue records on 22.9.2024 then petitioner was made a several requests and representations to the respondent no.2 to 9 authorities to appoint the executive officer to the 10th respondent temple to protect the temple lands then the respondents no.2 to 8 authorities were appointed the 10th respondent vide their proceedings in Memo in rc.no.E2/COE/5021/473/2024 dt 09.01.2025 to protect the temple lands by recovery of the possession from the hands of the respondent no.11 and 12 even then the 10th respondent was not taken any incitive steps to recovery of the temple lands by issuing the notice to the temple land encroachers to hand over the possession of the temple land from the hands of the respondent no.11th and 12th by announcing the tom-tom in the village to leased out /lent the rental of the land in open auction / by call for tenders and by remove the paulm oil plants in the temple lands and recovery of the temple income from the Respondents no.11 and 12 in due process of the law. Hence the present writ petition.

8. It is submitted that the petitioners have no other alternative efficacious remedy, except to approach this Hon'ble Court under Article 226 of the Constitution of India. It is submitted that the petitioner have not filed any Writ or initiated any proceedings seeking the relief sought in the present Writ Petition.

It is therefore prayed that this Hon'ble Court may be pleased to issue a Writ order or direction more particularly one in the nature of **Writ of Mandamus** to declare the inaction of the Respondents no. no.3 to 9 to take legal action on the petitioner representations dt 03.03.2024 to protect the land of 10th respondent temple by recovering possession from the hands of the 11th and 12 respondents and their hence men in T.D.Sy.no.313 for an Extent of Ac.14.43 cents, in .Sy.no.84 for an Extent of Ac.2.70 cents in .Sy.no.416/3 for an Extent of Ac.0.65 cents and in .Sy.no.416/4 for an Extent of Ac.0.10 cents for total extent of Ac.17.88 cents at Sri Konda Kameswara swamy vari temple Siripuram village Santhakaviti Mandal Via ponduru Vizianagaram (erstwhile) Srikakulam District AP is highly illegal, arbitrary and violation of Art. 14, 21 and 300 (A) of Constitution of India and violation of the under sec 83 of the endowment act and also violation of Principles of Natural Justice and consequently direct Respondents.No.3 to 10 to protect the land of 10th respondent temple by recovering possession from the hands of the 11th and 12th respondents and their hence men in T.D.Sy.no.313 for an Extent of Ac.14.43 cents, in .Sy.no.84 for an Extent of Ac.2.70 cents in .Sy.no.416/3 for an Extent of Ac.0.65 cents and in .Sy.no.416/4 for an Extent of Ac.0.10 cents for total extent of Ac.17.88 cents of Sri Konda Kameswara swamy vari temple at Siripuram village Santhakaviti Mandal Via ponduru Vizianagaram (erstwhile) Srikakulam District AP in due process of the law and pass such other order or orders as this Hon'ble Court may deem fit and proper in the circumstances of the case.

It is further prayed that this Hon'ble Court may be pleased to direct the Respondents No. 3 to 10 to protect the land of 10th respondent temple by recovering possession from the hands of the 11th and 12th respondents and their hence men in T.D.Sy.no.313 for an Extent of Ac.14.43 cents, in .Sy.no.84 for an Extent of Ac.2.70 cents in

4
103

15

.Sy.no.416/3 for an Extent of Ac.0.65 cents and in .Sy.no.416/4 for an Extent of Ac.0.10 cents for total extent of Ac.17.88 cents of Sri Konda Kameswara swamy vari temple at Siripuram village Santhakaviti Mandal Via ponduru Vizianagaram (erstwhile) Srikakulam District AP in due process of the law and pass such other order or orders as this Hon'ble Court may deem fit and proper in the circumstances of the case.

Sworn and signed before me on this

20th Day of Mar, 2025 Amaravati.

Deponent

ADVOCATE/AMARAVATI

VERIFICATION

I Adapaka Bapi Naidu S/o Ramakrishna Naidu Aged about 67 years Occ: Senior citizen/devotee R/o Siripuram village Santhakaviti Mandal Via Ponduru Vizianagaram District AP do hereby solemnly affirm and sincerely state on oath that the contents stated above are true to the best of my knowledge, information and belief. Hence, verified on this 20th Day of Mar,2025 at Amaravati.

ADVOCATE

Deponent

16. శ్రీ కృష్ణుడు కమలముపై నిలచి

ಶಿವ ಶಾಯ . ಶರ್ಮ ಶಾಯ ಕು
ವಿಜಯ ಸ ಕಂ.

శ్రీమద్భగవద్గీతా ప్రథమోధ్యాయః
అథ శ్రీకృష్ణార్జునసంవాదః
అథ శ్రీకృష్ణార్జునసంవాదః
అథ శ్రీకృష్ణార్జునసంవాదః

[illegible]

உயிரிணைக்க
உயிர் 3/8/14
உயிர் 05/06

నా ఆదేశం.
 ఆదేశం నా వినయం
 నిరీక్షించి రిమాం
 స.ం. అక్షరాలకు నిరీక్షించు)

၆၈၁၁၃ ဘာဇိက ဝယ်
 ၈၀၀၈၇၇၅၄၈

TELUGU TRANSLATION OPERATIVE

To

The Asst Commissioner

Endowemnet Dept Vizianagaram

Respected sir,

Sub: to protect the lands of the Sri Konda Kameswara swamy vari temple at Siripuram village Santhakaviti Mandal Via ponduru Vizianagaram (erstwhile) Srikakulam District AP Req reg.

It is submitted that the above temple had ancestral temple property in the land in T.D.Sy.no.313 for an Extent of Ac.14.43 cents, in .Sy.no.84 for an Extent of Ac.2.70 cents in .Sy.no.416/3 for an Extent of Ac.0.65 cents and in .Sy.no.416/4 for an Extent of Ac.0.10 cents for total extent of Ac.17.88 cents of Sri Konda Kameswara swamy vari temple at Siripuram village Santhakaviti Mandal Via ponduru Vizianagaram (erstwhile) Srikakulam District AP and the same was continuous possession and enjoyment of the above said temple schedule properties maintained by the then temple archakas by name allamsetty Ramakrishna, pekalaKamaraju and others for the developments and yearly temple activities from the income of the above said agricultural land without interruptions of the any third party as well as Respondents authorities.

1. It is submitted that after death of the temple archka by namePekala Kama Raju and his wife chinnaappamma in the year 1987 the endowment department of Srikakulam was published in its publication vide their proceedings under section 6(c) (11) of the act 30/1987 and then the above said temple lands comes under control of the endowment department but the revenue authorities were not taking proper steps to mutate the above said land in the name of the 10th respondent temple name to issue the adangals and 1B pattadar pass books due to local politics to misuse the above said temple agricultural land yearly income of Rs 10,00,000 /- above approximately per year even though being the devotes of the 10th respondent temple the petitioner/I was as well as village peoples were made several requests and representations to the revenue and endowment authorities and revenue authorities to protect the temple land by mutation of the temple land in time to time but there is no response from the said authorities. it is submitted that in the year 2012 due to local politics to

encroach the temple land with collusion the endowment department were made a single member and established 43 register by the endowment department and appointed the 11 respondent as single member trustee and one pekalarparvathi as archaka of the temple in the year 2014 the said temple land were mutated in the name of the above said archaka /pekala Parvathi with collusion of the revenue authorities and trying to sold the said temple properties to the third parties I am the petitioner and village people were made RTI application to provide S.L.R , 1B and adangals of the temple land before the authority and they were issued the SLR, 1B and adangals of the temple land under RTI act. When the petitioner verified the same the SLR shows the said land in the name of the temple but the 1B and adangals shows in the name of the pekala Parvathi then petitioner was immediately made a request and representations to your authorities in time to time to protect the temple lands from the hands encroachers in the interest of the justice but no action was taken by them against the encroachers. It is pertinent to submit here that the encroachers were doing the agriculture of paulm oil plants instead of the paddy and corn agricultural land with an intention to sold the said temple property in the year 2024 dt 14.7.2024 then I am the petitioner was made an on-line spandana complaint on 15.7.2024 before the authorities then the district collector directed the concerned authorities to take necessary action to protect the temple land then the said revenue officers were directed on 16.7.2024 to remove the paulm oil plants in the temple land in T.D.Sy.no.313 for an Extent of Ac.14.43 cents, in .Sy.no.84 for an Extent of Ac.2.70 cents in .Sy.no.416/3 for an Extent of Ac.0.65 cents and in .Sy.no.416/4 for an Extent of Ac.0.10 cents for total extent of Ac.17.88 cents of Sri Konda Kameswara swamy vari temple at Siripuram village Santhakaviti Mandal Via ponduru Vizianagaram (erstwhile) Srikakulam District AP not to plant any further plantations in the above said land. It is submitted that I am the petitioner was made request and representation on 16.8.2024 to the chief secretary of the government of the ap to protect the above said temple land from the hands of the encroachers but no action was taken by the said authorities then the encroacher again planted the paulm oil plants in the above said temple land on 20.8.2024 then I am the petitioner made a representation on 21.8.2024 to the asst commissioner endowment but no action was taken by the your authorities. Then the MRO were sent a letter proceedings of the district collector vide Rc.no.72/2024/A/dt 24.8.2024 with a direction to the revenue authorities to protect the temple lands

19

and then the 9th respondent was also furnished 1B adangals of the temple lands by mutation of the temple name in the revenue records on 22.9.2024 then petitioner was made a several requests and representations to your authorities to appoint the executive officer to the temple to protect the temple lands then your authorities were appointed the executive officer to the temple vide proceedings in Memo in rc.no.E2/COE/5021/473/2024 dt 09.01.2025 to protect the temple lands by recovery of the possession from the hands of the encroachers even then the executive officer of the temple was not taken any incitive steps to recovery of the temple lands by issuing the notice to the temple land encroachers to hand over the possession of the temple land from the hands of the encroachers by announcing the tom-tom in the village to leased out /lent the rental of the land in open auction / by call for tenders and by remove the paulm oil plants in the temple lands Hence Requesting to your good self to take necessary action and recovery of the temple income from the encroachers in due process of the law.

Thanking your

yours faith fully

A BAPI NAIDU siripuram

20 ఆంధ్రప్రదేశ్ కవి సమావేశం
దీక్షాదళం - విప్లవదళం
వారి సమావేశం

dt: 03.03-25

O/c

[illegible][illegible]

21

TELUGU TRANSLATION OPERATIVE

To

The Chief secretary

Revenue deptsecretariat Guntur

Respected sir,

Sub: to protect the lands of the Sri Konda Kameswara swamy vari temple at Siripuram village Santhakaviti Mandal Via ponduru Vizianagaram (erstwhile) Srikakulam District AP Req reg.

It is submitted that the above temple had ancestral temple property in the land in T.D.Sy.no.313 for an Extent of Ac.14.43 cents, in .Sy.no.84 for an Extent of Ac.2.70 cents in .Sy.no.416/3 for an Extent of Ac.0.65 cents and in .Sy.no.416/4 for an Extent of Ac.0.10 cents for total extent of Ac.17.88 cents of Sri Konda Kameswara swamy vari temple at Siripuram village Santhakaviti Mandal Via ponduru Vizianagaram (erstwhile) Srikakulam District AP and the same was continuous possession and enjoyment of the above said temple schedule properties maintained by the then temple archakas by name allamsetty Ramakrishna, pekalaKamaraju and others for the developments and yearly temple activities from the income of the above said agricultural land without interruptions of the any third party as well as Respondents authorities.

1. It is submitted that after death of the temple archka by name Pekala Kama Raju and his wife chinnaappamma in the year 1987 the endowment department of Srikakulam was published in its publication vide their proceedings under section 6(c) (11) of the act 30/1987 and then the above said temple lands comes under control of the endowment department but the revenue authorities were not taking proper steps to mutate the above said land in the name of the 10th respondent temple name to issue the adangals and 1B pattadar pass books due to local politics to misuse the above said temple agricultural land yearly income of Rs 10,00,000 /- above approximately per year even though being the devotees of the 10th respondent temple the petitioner/I was as well as village peoples were made several requests and representations to the revenue and endowment authorities and revenue authorities to protect the temple land by mutation of the temple land in time to time but there is no response from the said authorities. it is submitted that in the year 2012 due to local politics to

encroach the temple land with collusion the endowment department were made a single member and established 43 register by the endowment department and appointed the 11 respondent as single member trustee and one pekalaparvthi as archaka of the temple in the year 2014 the said temple land were mutated in the name of the above said archaka /pekala Parvathi with collusion of the revenue authorities and trying to sold the said temple properties to the third parties I am the petitioner and village people were made RTI application to provide S.L.R , 1B and adangals of the temple land before the authority and they were issued the SLR, 1B and adangals of the temple land under RTI act. When the petitioner verified the same the SLR shows the said land in the name of the temple but the 1B and adangals shows in the name of the pekala Parvathi then petitioner was immediately made a request and representations to your authorities in time to time to protect the temple lands from the hands encroachers in the interest of the justice but no action was taken by them against the encroachers. it is pertinent to submit here that the encroachers were doing the agriculture of paulm oil plants instead of the paddy and corn agricultural land with an intention to sold the said temple property in the year 2024 dt 14.7.2024 then I am the petitioner was made an on-line spandana complaint on 15.7.2024 before the authorities then the district collector directed the concerned authorities to take necessary action to protect the temple land then the said revenue officers were directed on 16.7.2024 to remove the paulm oil plants in the temple land in T.D.Sy.no.313 for an Extent of Ac.14.43 cents, in .Sy.no.84 for an Extent of Ac.2.70 cents in .Sy.no.416/3 for an Extent of Ac.0.65 cents and in .Sy.no.416/4 for an Extent of Ac.0.10 cents for total extent of Ac.17.88 cents of Sri Konda Kameswara swamy vari temple at Siripuram village Santhakaviti Mandal Via ponduru Vizianagaram (erstwhile) Srikakulam District AP not to plant any further plantations in the above said land. It is submitted that I am the petitioner was made request and representation on 16.8.2024 to the chief secretary of the government of the ap to protect the above said temple land from the hands of the encroachers but no action was taken by the said authorities then the encroacher again planted the paulm oil plants in the above said temple land on 20.8.2024 then I am the petitioner made a representation on 21.8.2024 to the asst commissioner endowment but no action was taken by the your authorities. Then the MRO were sent a letter proceedings of the district collector vide Rc.no.72/2024/A/dt 24.8.2024 with a direction to the revenue authorities to protect the temple lands

23

and then the 9th respondent was also furnished 1B adangals of the temple lands by mutation of the temple name in the revenue records on 22.9.2024 then petitioner was made a several requests and representations to your authorities to appoint the executive officer to the temple to protect the temple lands then your authorities were appointed the executive officer to the temple vide proceedings in Memo in rc.no.E2/COE/5021/473/2024 dt 09.01.2025 to protect the temple lands by recovery of the possession from the hands of the encroachers even then the executive officer of the temple was not taken any incitive steps to recovery of the temple lands by issuing the notice to the temple land encroachers to hand over the possession of the temple land from the hands of the encroachers by announcing the tom-tom in the village to leased out /lent the rental of the land in open auction / by call for tenders and by remove the paulm oil plants in the temple lands Hence Requesting to your good self to take necessary action and recovery of the temple income from the encroachers in due process of the law.

Thanking your

yours faith fully

A BAPI NAIDU siripuram

ప్రశ్న జ్ఞాన లక్ష్మణునిది

శివక పక్షరు వారి క్రిమి

విజయ నగరం.

గేహ! విమలము: దేవాలయ భవనములకి వేదములు
 ముద్రాపడినవి ప్రకృతి ప్రసాద
 పాపములకి ముగ్ధులు గలగింప జేయును
 గలంకులకు విడుదలము.

సంవత్సరము ౧౯౬౦ సిరిక్రీతం ప్రభుత్వం
 ఒకరినొకరు స్వేచ్ఛా వారి రాగ భాగములకు వ్యక్తులను
 ప్రభుత్వం ఆర్డరును రాబట్టి 10.7.24 సమయమున
 పోయినందున 11.7.24 వతరీన ఇన్స్పెక్టరు వారు E.ంగారు
 సమయమున ప్రభుత్వమునకు వచ్చి ఆర్డరును చూసి
 వతరీన స్వేచ్ఛా సమయమున ప్రభుత్వమునకు
 వచ్చి 21.7.24 వతరీన పోయినందున
 ఆర్డరును చూసి సమయమున వచ్చి

మే 16. 8. 2465 గౌరవ ఆంధ్రప్రదేశ్ స్టేషన్ మాస్టర్ సర్కులరీవారి
(రెవెన్యూ మరియు స్టాంప్) జిల్లా పద్మవత సబ్ డివిజన్ జూనియర్ పాఠశాలగా
జిల్లా రెవెన్యూ అధికారి అండ్ మాస్టర్ లైసెన్స్ రిజిస్ట్రారు సోమినేనిపాటి
/ 20 పద్మవతి బోడిలి. తాని బేవానాయి నాలుగవ మాత్రం ఇసుక
ఉపరితలం కొరత. చువగల ఆశ్రిత వనదుల గల భూమి మామూలు
మొత్తం మాత్రం అంగింప జేయుట కదు. శాస్త్ర నిషేధ మన ఆంధ్ర
ప్రదేశ్ నియమం అంగింప జేయుట ఏ తగిన ఆదేశాలు ఇచ్చింగలంబడుటకు
చిరునామము. మొదట పంతు (వరి) కాలం ఆంధ్ర ప్రదేశ్ ని. రెండవ
పంతు (జొన్న) బేయుటకు కౌలుకు వేలం (పాట) కౌలుకు గలంబడు
లకీ ప్రతిష్టా యుగము.

ಇಂಥಾ ಒಂದು ಪ್ರಕಾರ
ಹೆಚ್ಚಿನ ಒಂದು ಪ್ರಕಾರ,
ಗ್ರಹಗಳ ನಡುವಿನ ಸಂಪರ್ಕ
ವಿಷಯ ೨೦. ೧೯೦೬ ರವರೆಗೆ

புதுச்சேரி,
இது
கடல் மீது
சென்னை நீர்மண்டலம் 30/9/24

2) ఇన్ స్టిట్యూట్ లోను 5-0 గాని అవుట్
2 వ్యక్తులను ఒక కుటుంబం కలిపి
ఉన్న బహుళ విద్యార్థులు

3) 20.7.24 5365 பூமிநாதர்
உயர்நீதி (சாலை) மீது
4) 20.7.24 5365 பூமிநாதர் 21/6/24
உயர்நீதி மீது
5) 21.9.24 5365 M.R. சாலை மீது
உயர்நீதி மீது
12) 20.9.24 5365 பூமிநாதர்

b) 14.7.24 ರಿಂದ ವೃತ್ತಿಪರ

నా ఆద్యము

అలాగే బాధి నాయున్

சிந்தி, உ

వయస్కులకు

శ్రీ లక్ష్మీ వర్ణప్రబంధం

ವಿಜಯನಗರಂ ಜಿಲ್ಲೆ

53-2167

208008979598

25

TELUGU TRANSLATION OPERATIVE

To

The district collector,

Vizianagaram

Respected sir,

Sub: to protect the lands of the Sri Konda Kameswara swamy vari temple at Siripuram village Santhakaviti Mandal Via ponduru Vizianagaram (erstwhile) Srikakulam District AP Req reg.

It is submitted that the above temple had ancestral temple property in the land in T.D.Sy.no.313 for an Extent of Ac.14.43 cents, in .Sy.no.84 for an Extent of Ac.2.70 cents in Sy.no.416/3 for an Extent of Ac.0.65 cents and in .Sy.no.416/4 for an Extent of Ac.0.10 cents for total extent of Ac.17.88 cents of Sri Konda Kameswara swamy vari temple at Siripuram village Santhakaviti Mandal Via ponduru Vizianagaram (erstwhile) Srikakulam District AP and the same was continuous possession and enjoyment of the above said temple schedule properties maintained by the then temple archakas by name allamsetty Ramakrishna, pekalaKamaraju and others for the developments and yearly temple activities from the income of the above said agricultural land without interruptions of the any third party as well as Respondents authorities.

1. It is submitted that after death of the temple archka by name Pekala Kama Raju and his wife chinnaappamma in the year 1987 the endowment department of Srikakulam was published in its publication vide their proceedings under section 6(c) (11) of the act 30/1987 and then the above said temple lands comes under control of the endowment department but the revenue authorities were not taking proper steps to mutate the above said land in the name of the 10th respondent temple name to issue the adangals and 1B pattadar pass books due to local politics to misuse the above said temple agricultural land yearly income of Rs 10,00,000 /- above approximately per year even though being the devotees of the 10th respondent temple the petitioner/I was as well as village peoples were made several requests and representations to the revenue and endowment authorities and revenue authorities to protect the temple land by mutation of the temple land in time to time but there is no response from the said

26

authorities. it is submitted that in the year 2012 due to local politics to encroach the temple land with collusion the endowment department were made a single member and established 43 register by the endowment department and appointed the 11 respondent as single member trustee and one pekalaparvathi as archaka of the temple in the year 2014 the said temple land were mutated in the name of the above said archaka /pekala Parvathi with collusion of the revenue authorities and trying to sold the said temple properties to the third parties I am the petitioner and village people were made RTI application to provide S.L.R , 1B and adangals of the temple land before the authority and they were issued the SLR, 1B and adangals of the temple land under RTI act. When the petitioner verified the same the SLR shows the said land in the name of the temple but the 1B and adangals shows in the name of the pekala Parvathi then petitioner was immediately made a request and representations to your authorities in time to time to protect the temple lands from the hands encroachers in the interest of the justice but no action was taken by them against the encroachers. it is pertinent to submit here that the encroachers were doing the agriculture of paulm oil plants instead of the paddy and corn agricultural land with an intention to sold the said temple property in the year 2024 dt 14.7.2024 then I am the petitioner was made an on-line spandana complaint on 15.7.2024 before the authorities then the district collector directed the concerned authorities to take necessary action to protect the temple land then the said revenue officers were directed on 16.7.2024 to remove the paulm oil plants in the temple land in T.D.Sy.no.313 for an Extent of Ac.14.43 cents, in .Sy.no.84 for an Extent of Ac.2.70 cents in .Sy.no.416/3 for an Extent of Ac.0.65 cents and in .Sy.no.416/4 for an Extent of Ac.0.10 cents for total extent of Ac.17.88 cents of Sri Konda Kameswara swamy vari temple at Siripuram village Santhakaviti Mandal Via ponduru Vizianagaram (erstwhile) Srikakulam District AP not to plant any further plantations in the above said land. It is submitted that I am the petitioner was made request and representation on 16.8.2024 to the chief secretary of the government of the ap to protect the above said temple land from the hands of the encroachers but no action was taken by the said authorities then the encroacher again planted the paulm oil plants in the above said temple land on 20.8.2024 then I am the petitioner made a representation on 21.8.2024 to the asst commissioner endowment but no action was taken by the your authorities. Then the MRO were sent a letter proceedings of the district collector vide Rc.no.72/2024/A/dt 24.8.2024

27

with a direction to the revenue authorities to protect the temple lands and then the 9th respondent was also furnished 1B adangals of the temple lands by mutation of the temple name in the revenue records on 22.9.2024 then petitioner was made a several requests and representations to your authorities to appoint the executive officer to the temple to protect the temple lands then your authorities were appointed the executive officer to the temple vide proceedings in Memo in rc.no.E2/COE/5021/473/2024 dt 09.01.2025 to protect the temple lands by recovery of the possession from the hands of the encroachers even then the executive officer of the temple was not taken any incitive steps to recovery of the temple lands by issuing the notice to the temple land encroachers to hand over the possession of the temple land from the hands of the encroachers by announcing the tom-tom in the village to leased out /lent the rental of the land in open auction / by call for tenders and by remove the paulm oil plants in the temple lands Hence Requesting to your good self to take necessary action and recovery of the temple income from the encroachers in due process of the law.

Thanking your

siripuram

yours faith fully

A BAPI NAIDU

28 aboutblank
అర్ధి రశీదు

PGRS COLLECTORATE
Vizianagaram



Hon'ble Chief Minister
Sri Nara Chandrababu Naidu

Your Request
No.(Grievance
No)

VZM202409301160 అర్ధి నమోదు
తేది 30-09-2024

అర్ధి విభాగము Endowment-->Encroachments->Non Watching Of Encroachments

పేరు ADAPAAKA
BAAPI NAIDU ఫోన్ 8008979598

జిల్లా మండలము Santhakaviti

సచివాలయము SIRIPURAM-(R), ప్రస్తుత 2-176, 2-176, SIRIPURAM-
10190840 నివాసం (R), 10190840, Santhakaviti,
Vizianagaram

Scan QR for
Receipt



పరిష్కరించు
అధికారి Assistant Commissioner, Endowments, Vizianagaram

గడువు 30 Day(s) పరిష్కరించు
గడువు తేది 30-10-2024

ఎన్ఫోర్స్మెంట్ ఆపరేటర్ ఆపరేటర్-3, జిల్లా కలెక్టర్ వారి కార్యాలయం, విజయనగరం

గమనిక! మీ యొక్క ఫిర్యాదు స్థితి కొరకు మీరు మీ Grievance No # ని
ఉపయోగించి <http://pgrs.ap.gov.in> లో మీ అర్ధి పై తదుపరి పురోగతిని
తెలుసుకోవచ్చు.



Public Grievance
Redressal System(PGRS)

CPGRAMS

Centralized Public Grievance Redress And Monitoring System

Sri Nara Lokesh

Hon'ble Minister for
Human Resource Development;
IT Electronics & Communication; RTG



Grievance Status

Grievance No *

Captcha *

VZM20

48QZ\

FLU

Get Details

Grievance Status: REDRESSED

Grievance Details

Grievance No	VZM202409301160
Date of Registration	30-09-2024
Application Type	Regular
Source From	PGRS - Collectorate Monday
Priority	MEDIUM
Department/HOD	Endowment
Subject	Encroachments

30

Sub Subject	Non Watching Of Encroachments
Remarks	Land issue

Applicant Details

Applicant Name	ADAPAAKA BAAPI NAIDU
C/O Name	Ramakrishna Naidu
Gender	MALE
Mobile No	8008979598
Age/DOB	01-JAN-43
Permanent Address	H.No : 2-176, Habitation : 2-176, Village : SIRIPURAM-(R), 10190840, Mandal : Santhakaviti, District : Vizianagaram
Grievance Address	GS/WS Name : SIRIPURAM-(R), 10190840, Mandal : Santhakaviti, District : Vizianagaram

Action History

31

From : Assistant Commissioner, Endowments,
Vizianagaram

To : -

Action : Redressed

ఆలయ భూములు పరిరక్షణకు అన్నీ చర్యలు
తెసుకుంటున్నామని ఈ PGRS అప్లికేషన్ ను
ముగించడమైనది

Date : 24-10-2024 12:50:06 PM

From : అవరేటర్-3, జిల్లా కలెక్టర్ వారి
కార్యాలయం, విజయనగరం

To : Assistant Commissioner, Endowments,
Vizianagaram

Action : Registered

విషయము: Assistant Commissioner,
Endowments, Vizianagaram- అర్జీ పై విచారణ
జరిపి , తగు చర్యలు తీసుకోండి.

Date : 30-09-2024 10:59:14 AM

33

N. Chaitanya

తేదీ : 16.08.2024

రెవెన్యూ శాఖ

విజయనగరం

గౌరవనీయులు సార్,

సబ్: సీరిపురం గ్రామం సంతకవిటి మండలం వయా పొందూరు విజయనగరం (పూర్వపుది)
శ్రీకాకుళం జిల్లా AP Req reg.

అవోన్ ఆలయానికి పూర్వీకుల ఆలయ ఆస్తి T.D.Sy.no.313 లో Ac.14.43 సెంట్ల విస్తీర్ణంలో,
.Sy.no.84 లో Ac.2.70 సెంట్ల విస్తీర్ణంలో .Sy.no.416/3 లో Ac.0.65 సెంట్ల విస్తీర్ణంలో మరియు
.Sy.no.416/4 లో Ac.0.10 సెంట్ల విస్తీర్ణంలో Ac.10 సెంట్ల విస్తీర్ణంలో సీరిపురం గ్రామంలో
సంతకవిటి మండలం వయా పొందూరు విజయనగరం (పూర్వం) శ్రీకాకుళం జిల్లా AP లోని శ్రీ కొండ
కామేశ్వర స్వామి వారి ఆలయం ఉందని సమర్పించబడింది మరియు అదే పైన పేర్కొన్న వ్యవసాయ
భూమి ఆదాయం నుండి అభివృద్ధి మరియు వార్షిక ఆలయ కార్యకలాపాల కోసం అప్పటి ఆలయ
అర్చకులు అల్లంశెట్టి రామకృష్ణ, పెకల కామరాజు మరియు ఇతరులు నిర్వహించే పైన పేర్కొన్న
ఆలయ షెడ్యూల్ ఆస్తులను నిరంతరం స్వాధీనం చేసుకోవడం మరియు అనుభవించడం. ప్రతివాదుల
అధికారులుగా.

Sd/-xxxxxxxxxxxxxx

34

To

Date : 16.08.2024

The Revenue Department

Vizianagaram

Respected sir,

Sub: to protect the lands of the Sri Konda Kameswara swamy vari temple at Siripuram village Santhakaviti Mandal Via ponduru Vizianagaram (erstwhile) Srikakulam District AP Req reg.

It is submitted that the above temple had ancestral temple property in the land in T.L. Sy.no.313 for an Extent of Ac.14.43 cents, in Sy.no.84 for an Extent of Ac.2.70 cents in Sy.no.416/3 for an Extent of Ac.0.65 cents and in Sy.no.416/4 for an Extent of Ac.0.10 cents for total extent of Ac.17.88 cents of Sri Konda Kameswara swamy vari temple at Siripuram village Santhakaviti Mandal Via ponduru Vizianagaram (erstwhile) Srikakulam District AP and the same was continuous possession and enjoyment of the above said temple schedule properties maintained by the then temple archakas by name allamsetty Ramakrishna, pekalaKamaraju and others for the developments and yearly temple activities from the income of the above said agricultural land without interruption of the any third party as well as Respondents authorities.

Sd/-xxxxxxxxxxxxxxxx

చి 10-11-23 వతేదీన నం 6 వలె నుండల
స్పందన శాస్త్ర ప్రమాణనకు పరిచరణ

ప్రజ్ఞా జల కల క్షర వారా
సిరి ప్రకం గ్రహ కావ్య తేజంక
బాపి నాయు దిన ము స్కరింబ వలెయ
దర బాస్తి విధి పముట.

తేదీ! వరుణము: తే 09.10-23 వతేదీన స్పందన
ప్రసాదమున దర బాస్తి పత్రము
గెదాన గలంకుల పుకారిత గుర్తి

తే 09-10-23 వతేదీన నం జల స్పందన ల్ల బున
దర బాస్తి తే 08-11-23 వతే నం గాంధీ రుక్మం బున
సంకల వలె మండల రేఖా గ్రా తార వారి తిరపి యోగ
తాన మండల రేఖా గ్రా తారుల బంధ వరకు విట్టి గ్రామ
నాదర బాస్తి ప్రేక్షా సుఖాన ప వేడు. తాన నమ్ర వారు చక్ర
పత్రము గెదాన నాదర బాస్తి సుమ స్త నా రుక్మ రింక
ప్రాశ్ని సాంధ్యము.

యం దుత్తిజం బోయి ప్తము

1. 09-10-23 న నం స్పందన ల్ల
బున దర బాస్తి (జుకాకు)
2. స్పందన రేఖ (జుకాకు)
3. తే 20-9-23 వతేదీన మండల రేఖ
తార గల నాకుంకిన తిరు
(జుకాకు)
4. Guidance Sheet (తేదీ)

నాకు గెదాన వతేనా

మన వాద్యములు

తేజంక బాపి నాయు
20/11/23

36

TELUGU TRANSLATION OPERATIVE

SPANDANA

To

The district collector,

Vizianagaram

Respected sir,

Sub: Date : 09.10.2023 to protect the lands of the Sri Konda Kameswara swamy vari temple at Siripuram village Santhakaviti Mandal Via ponduru Vizianagaram (erstwhile) Srikakulam District AP Req reg.

It is submitted that the above temple had ancestral temple property in the land in T.D.Sy.no.313 for an Extent of Ac.14.43 cents, in .Sy.no.84 for an Extent of Ac.2.70 cents in .Sy.no.416/3 for an Extent of Ac.0.65 cents and in .Sy.no.416/4 for an Extent of Ac.0.10 cents for total extent of Ac.17.88 cents of Sri Konda Kameswara swamy vari temple at Siripuram village Santhakaviti Mandal Via ponduru Vizianagaram (erstwhile) Srikakulam District AP and the same was continuous possession and enjoyment of the above said temple schedule properties maintained by the then temple archakas by name allamsetty Ramakrishna, pekalaKamaraju and others for the developments and yearly temple activities from the income of the above said agricultural land without interruptions of the any third party as well as Respondents authorities.

Thanking your

yours faith fully

A BAPI NAIDU siripuram



అర్థి రశీదు

Spandana Collectorate-Vizianagaram



Sri Y S Jagan Mohan Reddy
Hon'ble Chief Minister Of Andhra Pradesh

Spandana Test No. (#)	VZM202311201437	అర్థి నమోదు తేది	20-11-2023
విభాగము	Endowment-->Encroachments->Non Watching Of Encroachments		
	ADAPAAKA BAAPI NAIDU	ఫోను	8008979598
	Vizianagaram	మండలము	Santhakaviti
కాలయము	SIRIPURAM-(R), 10190840	ప్రస్తుత నివాసం	2-176, 2-176, SIRIPURAM-(R), 10190840, Santhakaviti, Vizianagaram
పొందించు కారి	ASSISTANT COMMISSIONER, ENDOWMENTS, VIZIANAGARAM.		
ప్ర	30 Day(s)	పరిష్కరించు గడువు తేది	20-12-2023
ల్పాంట్ టర్	అపరేటర్-3, జిల్లా కలెక్టర్ వారి కార్యాలయం, విజయనగరం		

Scan QR for Receipt



మనిక! మీ యొక్క ఫిర్యాదు స్థితి కొరకు 1902 టోల్ ఫ్రీ నంబర్ కు ఫోను చేసి YSR#
చెప్పగలరు.



38
Sri Y S Jagan Mohan Reddy
Hon'ble Chief Minister Of Andhra Pradesh

23



Grievance Status

YSR# *

Captcha

VZM2I

C3V43

FN8

Get Details

Grievance Status: REDRESSED

Grievance Details

YSR#	VZM202311201437
Date of Registration	20-11-2023
Application Type	Regular
Source From	Spandana Collectorate
Priority	MEDIUM
Department/HOD	Endowment
Subject	Encroachments
Sub Subject	Non Watching Of Encroachments
Remarks	land

Applicant Details

Applicant Name	ADAPAAKA BAAPI NAIDU
C/O Name	-
Gender	MALE
Mobile No	8008979598

Age/DOB	01-JAN-43
Permanent Address	H.No : 2-176, Habitation : 2-176, Village : SIRIPURAM-(R), 10190840, Mandal : Santhakaviti, District : Vizianagaram
Grievance Address	GS/WS Name : SIRIPURAM-(R), 10190840, Mandal : Santhakaviti, District : Vizianagaram

Action History

<p>From : ASSISTANT COMMISSIONER, ENDOWMENTS, VIZIANAGARAM</p> <p>To : -</p> <p>Action : Redressed</p> <p>Lands Encroachment</p> <p>Date : 26-12-2023 05:01:44 PM</p>
<p>From : అవధేటర్-3, జిల్లా కలెక్టర్ వారి కార్యాలయం, విజయనగరం</p> <p>To : ASSISTANT COMMISSIONER, ENDOWMENTS, VIZIANAGARAM</p> <p>Action : Registered</p> <p>విషయము: ASSISTANT COMMISSIONER, ENDOWMENTS, VIZIANAGARAM- అర్జీ పై విచారణ జరిపి, తగు చర్యలు తీసుకోండి.</p> <p>Date : 20-11-2023 11:29:54 AM</p>

1/-
muniata

40

EX-P2

P2

**Office of the Commissioner,
Endowments Department, A.P., Amaravati
at Gollapudi, Vijayawada (R).**

Memo in Rc.No. E2/COE-15021/473/2024, Dt: 09-01-2025.

Sub : Endowments Department - Establishment - Appointment of Executive Officer to Sri Konda Kameswara Swamy temple, Siripuram(V), Santhakaviti(M), Vizianagaram District- Orders Issued.

Ref : 1. Rc.No. A1/231096/2024 Dt: 22-10-2024, received from the District Endowment Officer, Endowments Department, Vizianagaram.

@@@

In the circumstances reported by the District Endowments Officer, Endowments Department, Vizianagaram in the reference cited, in the interests of better administration of the institution and in the exercise of the powers vested U/s 29 of the Andhra Pradesh Charitable and Hindu Religious Institutions & Endowments Act, 30/1987, the Commissioner, Endowments Department, A.P., Vijayawada hereby appoints Sri B.V.Madhava Rao, Executive Officer, Sri Polipalli Pydithalli Ammavari Temple, Rajam as Executive Officer to Sri Konda Kameswara Swamy Temple, Siripuram (V), Santhakaviti(M), Vizianagaram District, to safeguard the landed property of the temple and considering the fact that Trustee of the temple has expressed his inability to look after the affairs of the temple due to his old age.

Sri B.V.Madhava Rao, Executive Officer, Sri Polipalli Pydithalli Ammavari Temple, Rajam is directed to take over the complete charge of the said institution from the trustee and report compliance.

The Trustee of the subject temple is requested to hand over the complete charge of Sri Konda Kameswara Swamy Temple, Siripuram (V), Santhakaviti(M), Vizianagaram District to Sri B.V.Madhava Rao, Executive Officer.

The Deputy Commissioner, Endowments Department, Visakhapatnam and District Endowments Officer, Endowments Department, Vizianagaram are requested to see that to implement the orders and report compliance.

41
K RAMA CHANDRA MOHAN
ADDITIONAL COMMISSIONER

To

1. Sri B.V.Madhava Rao, Executive Officer, Sri Polipalli Pydithalli Amma Temple, Raja (Through Sl.No3)
2. The Trustee, Sri Konda Kameswara Swamy Temple, Siripuram (Santhakaviti(M), Vizianagaram District (Through Sl.No3)
3. The District Endowments Officer, Endowments Department, Vizianagar.
4. The Deputy Commissioner, Endowments Department, Visakhapatnam.
5. Copy to B & L-Section in H.O.
6. Extra.

42

GOVERNMENT OF ANDHRA PRADESH
ENDOWMENTS DEPARTMENT

From
K.Sirisha,
Assistant Commissioner,
Endowments Department,
Vizianagaram.

To
The Commissioner,
Endowments Department,
Vijayawada.

Rc.No. A1/231096/2024 Dt: 12.10.2024

Sir,

Sub:- Endowments Department- Vizianagaram District- Santakaviti
Mandal- Siripuram Mandal- Sri Konda Kameswara Swamy
Temple- Encroachment of Lands of temple- Appointment of
Executive Officer- Report Submitted- Regarding.

Ref:- 1. Rc.No.56/2023 Dt: 11.09.2024 from the Inspector,
Endowments Department, Vizianagaram.
2. Letter Dt: 18.10.2024 from the Trustee of the subject temple.

@@@
It is submitted that in the reference 1st cited, the Inspector,
Endowments Department, Vizianagaram has submitted proposals for
appointment of Executive Officer to Sri Konda Kameswari Temple, Siripuram
Village, Santhakaviti Mandal, Vizianagaram District.

In this connection, It is submitted that Sri Konda Kameswari Swamy
Temple, Siripuram Village, Santhakaviti Mandal, Vizianagaram District is a
public religious temple published U/s 6 (c) (ii) of the Act 30/87. This temple
was also registered U/s 43 of the Act 30/87. This temple is under the
management of Trustee and it is under the administrative control of the
Assistant Commissioner, Endowments Department, Vizianagaram. This is
temple is having the following landed properties in siripuram Village.

43

Sl.No.	Sy.No.	Extent	
		Wet	Dry
01.	416/3	0.65	
02.	416/4	0.10	
03.	84	2.70	14.43
04.	313	3.45	14.43
Total			

The above lands were registered U/s 43 of the Act 30/87 and also prohibited U/s 22 (a) (i) (c) of the prohibition Act. Recently some of the unauthorized persons are trying to encroach the above land. They have planted palmoelin plants in the land of the subject temple. Several complaints were received on this issue in PGRS Programme and the District Collector, Vizianagaram has issued instructions to take action on the encroachments of the land of the temple. The Trustee of the subject temple has submitted a letter to this office and informing that due to old age he could not concentrate on the administration of the temple and requested to appoint an Executive Officer to the temple to look after the affairs of the temple.

I submit herewith the report of the Inspector, Endowments Department, Vizianagaram along with the letter of the trustee of the subject temple for favour of kind perusal.

In view of the above circumstances, and to set right the administration of the temple and to protect the landed property of the temple, it is better to appoint Sri B.V.Madhava Rao, Executive Officer, Sri Polipalli Pydithalli Ammavari Temple, Rajam Village and Mandal to Sri Konda Kameswara Swamy Temple, Siripuram Village, Santhakaviti Mandal, Vizianagaram District as Executive Officer and orders may kindly be issued an early date.

Encl: As above.

Yours faithfully,

[Signature]
Assistant Commissioner.

[Signature]
22/10/2024

44

**GOVERNMENT OF ANDHRA PRADESH
ENDOWMENTS DEPARTMENT**

From:
T. Annapurna,
Assistant Commissioner,
Endowments Department,
VIZIANAGARAM.

To
The Thasidhar,
Santhakaviti

Rc.No.A1/219070/2024-1 Dt:08.08.2024

Sir,

Sub:- Endowments Department- Vizianagaram District-PGRS
No.VZM20240715656 Dt: 15.07.2024-filed by Sri Adapaka.Bapi Naidu
in the matter of lands belonging to Sri Konda Kameswari Swamy
Temple, Siripuram(V) - Santhakaviti (M)- Vizianagaram District -
Revenue Records -Requested - Regarding.
Ref:-1. PGRS No. VZM20240715656 Dt: 15.07.2024-filed by Sri
Arabaka.Bapi Naidu
2. Rc.No. Nil/2024 Dt: 20.07.2024 from the Inspector, Endowments
Department, Vizianagaram.

@@ @@ @@

It is submitted that Sri Konda Kameswara Swamy Temple, Siripuram
Village, Santhakaviti Mandal, Vizianagaram District is a public religious temple
published U/s 6 © (ii) of the Act 30/87 in Commissioner's Rc.No.J3/39485/87 Dt:
16.11.1987 and registered as per provisions U/s 43 of the Act 30/87 through this
office Rc.No.A1/1840/2012 Dt.29.06.2015 and it is under the management of the
Archaka. This institution is having following landed properties.

Sl.No.	Sy.No.	Extent
01.	84	Ac.2.70cts
02.	T.D.NO. 313	Ac.14.43cts
03.	416/3	Ac.0.65 Cts
04.	416/4	Ac.0.70cts
Total		AC.17.88cts

I request to kindly arrange to issue S.F.A, M.D.R, F.C.O for the above landed
properties so as to enable to take necessary further action in the matter.

Encl: Approved Property Register


Yours faithfully,


Assistant Commissioner.

Copy submitted to the District Collector for favour for kind perusal and information.

45

సా.సం. 1 బి



ప్రజా ప్రభుత్వము ఆంధ్రప్రదేశ్ ప్రభుత్వ రికార్డుల కంప్యూటరీకరణ



గ్రామ-పొట్ల సచివాలయ శాఖ

APGSWS AE 5286

ROR240921023

Date : 21/09/24

జిల్లా : విజయనగరం
మండలము : సంతకవిటి

గ్రామము : సిరిపురం
విస్తీర్ణము యూనిట్లు : ఎ.గుం./ఎ.సెం.

క్ర.సం. సంఖ్య	వట్టదారు పేరు	(తండ్రి/భర్త పేరు)	భాగా సంఖ్య	సర్వే సంఖ్య	భూమి వివరణ	మొత్తం విస్తీర్ణం	వట్టదారుకు విదముగా సంక్రమించిన సాగు చేసిన
1	శ్రీ కొండ కామేశ్వర స్వామి దేవస్థానం	శ్రీ కొండ కామేశ్వర స్వామి దేవస్థానం	5015	416-3	మెట్ట	0.6500	ప్రభుత్వ భూమి
2	శ్రీ కొండ కామేశ్వర స్వామి దేవస్థానం	శ్రీ కొండ కామేశ్వర స్వామి దేవస్థానం	5015	416-4	మెట్ట	0.1000	ప్రభుత్వ భూమి
3	శ్రీ కొండ కామేశ్వర స్వామి దేవస్థానం	శ్రీ కొండ కామేశ్వర స్వామి దేవస్థానం	5015	84	నంజ	2.7000	ప్రభుత్వ భూమి

Filed by KALYANA CHAKRAVARTHY TALLAM

Certified By

9.4

Name : T. KalyanaChakravarthi

Designation : Tahsildar

Mandal: Santhakaviti

Note : This is a Digitally Signed Certificate, does not require physical signature and this certificate can be verified at <https://vswsonline.ap.gov.in/#/home> by furnishing the application number mentioned in the Certificate.

46

TELUGU TRANSLATION OPERATIVE

FORM -1B

AP REVENUE RECORDS COMPUTARIZATINS

VILLAGE VARD SACIVALAYAM

DT 21.9.2024

DISTRICT; VIZIANAGARAM

VILLAGE SIRIPURAM

MANDAL SANTHAKAVITI

UNITS/SENTS

SL.NO. PATTADAR NAME FATHER KHATA SYNO. LAND DETAILS EXTENT OTHERS

1. Sri Konda Kameswara DO 5015 416-3 METTA 0.65 GOVT LAND
swamyvari temple

2. Sri Konda Kameswara DO 5015 416-4 METTA 0.10 GOVT LAND
swamyvari temple

3. Sri Konda Kameswara DO 5015 84 METTA 2.70 GOVT LAND
swamyvari temple

విజయనగరం		మండలం: SANTHAKAVITI సంతకవిటి		గ్రామం: SIRIPURAM సిరిపురం		Khata No:: 3		
క్రమ సంఖ్య	వట్టదారుని పేరు	తండ్రి/భర్త పేరు	ఖాతా నంబరు	సర్వే నెం/ సబ్ డివిజన్ నంబరు	భూమి వివరణ	విస్తీర్ణం	వట్టదారుకు ఏ విధంగా సంక్రమించింది/ సాగు చేశారు	మ్యూన్సిపల్ అనుమతించిన తేదీ
1	2	3	4	5	6	7	8	9
1	పెకల పార్వతి	కామేశ్వరరావు	3	416-3	మిథు	8.65	అనుమతికము	Feb 12 2014
2	పెకల పార్వతి	కామేశ్వరరావు	3	416-4	మిథు	8.1	అనుమతికము	Feb 12 2014
3	పెకల పార్వతి	కామేశ్వరరావు	3	84	వంజ	2.7	అనుమతికము	Feb 12 2014

ఈ రెవిన్యూ రికార్డు ను మీ భూమి వెబ్ సైట్ నుండి 24/09/2023 12:46 pm IP number : 157.47.12.106
ద్వారా ప్రింట్ చేయబడినది.

The information contained made available through this web site is for information only and cannot be utilised as certified / authenticated copy for producing in any court or for enforcing any legal claims etc. under the existing relevant Acts / Rules framed by the Government of Andhra Pradesh in this context.

48

TELUGU TRANSLATION OPERATIVE

FORM -1B

AP REVENUE RECORDS COMPUTARIZATIONS

VILLAGE VARD SACIVALAYAM

DT 24.9.2023

DISTRICT; VIZIANAGARAM

VILLAGE SIRIPURAM

MANDAL SANTHAKAVITI

UNITS/SENTS

SL.NO. PATTADAR NAME

FATHER

KHATA SYNO. LAND DETAILS

EXTENT OTHERS


- | | | | | |
|------------------|------------|-------|------|-----------|
| 1. P parvathi DO | 5015 416-3 | METTA | 0.65 | ancestral |
| 2. P parvathi DO | 5015 416-4 | METTA | 0.10 | ancestral |
| 3. P parvathi DO | 5015 84 | METTA | 2.70 | ancestral |

94

149

జిల్లా కార్యదర్శి, మునిసిపల్ కార్పొరేషన్

కొమరూరు పార్కు ప్రాంతం-కూనేరు ఆంధ్రరేరాష్ట్ర రహదారి అధిగ్రాహకంగా మారింది. ఎక్కడికక్కడే గోతులమయమైంది. కొన్నిచోట్ల ఏకంగా బురద మయం కావడంతో రాకపోకలకు వాహన చోదకులు ఇబ్బంది పడుతున్నారు. ఒడిశా, రాయచూర్, చత్తీస్ గఢ్ తదితర రాష్ట్రాల్లోని పరిశ్రమలకు ముడి సరుకును తరలించే లారీలు తరచూ మరమ్మత్తులకు గురవుతున్నాయంటూ డ్రైవర్లు ఆవేదన వ్యక్తం చేస్తున్నారు. కొమరూరు నమీనంలో రోడ్డుపై ఏర్పడిన భారీ గోతిలో రోజుకో లారీ కూరుకుపోతున్నా వట్టిండుకునేవారే తరువయ్యారని వాపోతున్నారు.



కొమరూరు నమీనంలో ఆంధ్రరేరాష్ట్ర రహదారిపై బురదలో కూరుకుపోయిన లారీ

రు. కల్లెరేట్ కార్యాలయం వద్ద ఆందోళనకు దిగారు. ప్రభుత్వ పనులపై తెలిపారు. ఆనంతరం గెజిట్ కాపీని సీలు చేశారు. కార్యక్రమంలో యూజీసీ కార్యదర్శి డి.రాము, నాయకులు శ్రీ శ్రీ ఎవూనరావు, కె.ప్రసాదరావు, జి.వి.కె.ఎస్.ముడు, సత్యనారాయణ, రాజారావు, సి.హెచ్. ప్రసాద్, తదితర ఉపాధ్యాయులు పాల్గొన్నారు.

యోగించుకున్నారు. సీఎస్ జడ్డు అంశాన్ని పరిశీలిస్తామని, ఉద్యోగులకు మేలు చేస్తామంటూ నమ్మించారు. వారి మధ్యకు అధికారంలోకి వచ్చాక మాట, మాటల్లో ఉద్యోగుల్లో కలవరం మొదలైంది.

శనివారం వేళవజామన ఓ భారీ లారీ గోతిలో కూరుకుపోవడంతో కిలోమీటర్ల మేర వాహనాలు నిలిచిపోయాయి. గత్యంతరం లేక లారీ డ్రైవర్లు కొద్దిపాటు డబ్బులు పోగుచేసుకుని జేసీబీ సాయంతో బురదలో కూరుకుపోయిన లారీని బయటపెట్టి రోడ్డుపై ఉన్న గోతిని రాళ్లతో పూడ్చారు. ఇంత జరుగుతున్నా రహదారుల శాఖ అధికారులు వట్టిండు కోకపోవడంపై వాహనదారులు మండిపడుతున్నారు. రోడ్డును బాగుచేసేందుకు ప్రభుత్వం చొరమకావాలని కోరుతున్నారు.

పరులపేరున కొండకామేశ్వరుని భూములు

14/7/24

- రిక్కుకు దొరకని 17.88 ఎకరాలు
- ఇందులో 3.45 ఎకరాల భూమికి అధికారిలో మ్యూజిషన్
- ఆందోళనలో భక్తులు



కొండకామేశ్వర అలయ భూముల వివరాలు పేకరిస్తున్న దేవదాయశాఖ అధికారులు

రాజా/సంతకవిటి: సంతకవిటి మండలం సిరిపురం గ్రామంలో ప్రాచీన కొండకామేశ్వర ఆలయ ఆస్తులు రికార్డుల్లో అధికారమయ్యాయి. దేవాలయాల్లో పగలు, హండిల్లోని భక్తుల కానుకలు మాయం చేసినట్లే ఆస్తులను మాయం చేయడం ప్రస్తుతం చర్చనీయాంశంగా మారింది. 2014 వరకు రెవెన్యూ రికార్డుల్లో ఉన్న ఈ ఆస్తుల వివరాలు ఇప్పుడు కనిపించకపోవడంతో సిరిపురం గ్రామంలో పాటు పరిసర గ్రామాలకు చెందిన కొండకామేశ్వరుని భక్తులు ఆందోళన చెందుతున్నారు. అప్పట్లో మార్పులు... ఇప్పుడేమో కట్టాలు... సిరిపురం తామరవెరువుగట్టు కొండపై రెండు శివాలయాలు ఒకేచోట ఉండడం ఇక్కడ విశేషం. ఈ ఆలయాల నిర్వహణకు 18వ శతాబ్దంలో సిరిపురం వాచింవలం ఎస్టేట్ యజమానులు 17.88 ఎకరాల భూమిని కేటాయించారు. ఈ భూమి 2014 వరకు సంతకవిటి రెవెన్యూ రికార్డుల్లో కొండకామేశ్వర స్వామి పేరుమీద ఉండేది. 2014లో ఇదే గ్రామానికి చెందిన ఆలయ అధ్యక్షులుగా ఉంటున్న పేకల పార్వతి పేరుమీద 3.45 ఎకరాలు బదిలీ అయింది. వంశపారంపర్యంగా ఈ భూమి నత్తమిందినట్టు రికార్డుల్లో నమోదుచేసి, పార్వతి పేరుమీద పాస్ పుస్తకాలు తయారయ్యాయి. దీంతో గ్రామంలో ఆలయ ప్రాంగణంపై ఆలయ నిర్వహణ నిమిత్తం ఇచ్చిన ఈ భూములు ఇప్పుడు ఇలా ప్రైవేటు వ్యక్తుల పేరుమీదకు బదిలీ కావడం

అమమనాలకు కావినోంది. మిగిలిన భూమి వివరాలు రికార్డుల్లో కనిపించకపోవడం భక్తులను కలవరింపజేసింది. 2014లో ప్రైవేట్ వ్యక్తుల పేరుమీద ఈ భూములు మారగా, ఇప్పుడు ఆయా వ్యక్తులు ఈ భూముల్లో పామాయిల్ తోటలు వేసి భూములు సొంతం చేసుకున్నారన్న విమర్శలు విని పిస్తున్నారు. దీనిపై ఇటీవల గ్రామస్థులు విజయనగరం దేవదాయశాఖ ఆఫీస్లో కమిషనరీకు పిర్యాదుచేయగా, దేవదాయశాఖ ఇన్స్పెక్టర్ లక్ష్మి రాజాం ఈడీ మాధవరావు తదితరులు ఈ భూములు పరిశీలించారు. పామాయిల్ మొక్కలు నేన్నన్న భూములు రెవెన్యూ ఎస్ఎల్ఆర్ రికార్డుల్లో దేవాలయాలు పేరుమీద ఉన్నాయని, వాటిపై ఆక్రమించడం అదేకాదు జారీచేసినా, ఆక్రమణదారులు వెనక్కుతగ్గలేదని గ్రామస్థులు ఆరోపిస్తున్నారు. ఉన్నాధికారులు స్పందించి, ఆలయ భూములను స్వాధీనం చేసుకోవాలని స్థానికులు కోరుతున్నారు.

భూములు పరిశీలించాం

సిరిపురం గ్రామంలో కొండకామేశ్వర ఆలయానికి సంబంధించి 17.88 ఎకరాల భూమిని అప్పట్లో వాచింవలం, సిరిపురం ఎస్టేట్ ఇమిందారీలు కేటాయించారు. సిరిపురం ఇమిందారీలు ఇచ్చిన భూములు చాలాచోట్ల దేవదాయశాఖ పరిధిలో ఉండగా, ఇక్కడ ఆక్రమణల్లో ఉన్న విషయాన్ని గుర్తించాం. ఆలయ అధ్యక్షులు కేవలం అనుభవించాలే తప్ప ఆక్రమణలు చేసి, భూములు తమ పేరుమీద రాయించుకోరాదు. ఇక్కడ భూములు వివరాలు మొత్తం బయటకు తీసి, ఆలయం పేరుమీద మార్పుకాం.

- దీపి మాధవరావు, దేవదాయశాఖ రాజాం ఈడీ

LANDS OF KONDAKAMESWARA IN THE NAME OF OTHERS

Date :14/7/24

* 17.88 acres unaccounted for

* Mutation of 3.45 acres of land in the crossroad

* Devotees in agitation

Rajam/Santakaviti: The assets of the ancient Kondakameswara temple in Siripuram village of Santhakaviti mandal have disappeared from the records. The disappearance of assets, like the disappearance of jewelry and offerings from devotees in temples, has become a topic of discussion at present. Devotees of Siripuram village and the surrounding Yameshurtuni are worried as the details of these properties, which were in the revenue records until 2014, are now missing. Changes back then... and now, encroachments... It is special to have two Shiva temples in the same place on the Thamaracheruvugattu hill in Siripuram. For the maintenance of these temples, the owners of the Siripuram Vavilavalasa estates allotted 17.88 acres of land in the 18th century. This land was in the name of Kondakameswara Swamy in the Santhakaviti revenue records till 2014. In 2014, 3.45 acres of land were transferred in the name of Pekala Parvati, a temple priest from the same village. The land was registered in the records as hereditary and passbooks were made in Parvati's name. This started a stir in the village. These lands given for the management of the temple are now being transferred to the names of private individuals.

Endowment Department officials are collecting details of the lands of the Kondakameswara temple.

51

it is raising suspicions. The fact that the remaining land details do not appear in the records is giving the devotees a nightmare. While these lands were transferred to the names of private individuals in 2014, now the individuals have planted palm oil plantations on these lands and are using the lands as collateral. There are criticisms that they have been acquired. Recently, the villagers complained to the Assistant Commissioner of the Vijayanagaram Endowment Department, and the Endowment Department Inspector Lakshmi, Rajam EO Madhav Rao and others inspected these lands. The villagers allege that the lands being planted are in the name of temples in the Revenue SLR records, and despite orders not to encroach on them, the encroachers have not backed down. The locals are demanding that the higher authorities respond and take possession of the temple lands. We have examined the lands' 17.88 acres of land in Siripuram village was allotted to the Kondakameswara temple by the Vavilavalasa and Siripuram estate zamindars at that time. Siripuram land While the lands given by the Daris are under the purview of the Endowment Department in many places, we have identified the fact that they are encroached upon here. Temple priests should not encroach upon them and claim the lands in their own names, except for the mere enjoyment. Here, we will extract all the details of the lands and transfer them to the name of the temple.


- B.V. Madhavrao, Endowments Department

Rajam EO



52

EX-P5

P5



53



MORANDUM OF WRIT PETITION MISC. PETITION

(Under Section 151 of CPC)

HIGH COURT OF ANDHRA PRADESH AT AMARAVATI

I.A.No.

Of 2025

In

W.P.No.

Of 2025

Between:

**Adapaka Bapi Naidu S/o Ramakrishna Naidu ,
Aged about 82 years Occ: Senior citizen/devotee
R/o Siripuram Village Santhakaviti Mandal
Viaponduru Vizianagaram District AP,**

....Petitioner

And

1. The State of Andhra Pradesh, Rep by its,
Principal Secretary Revenue Department,
A.P Secretariat, Velagapudi, Amaravathi, Guntur District.
2. The State of Andhra Pradesh, Rep by its ,
Principal Secretary Endowment Department,
A.P Secretariat, Velagapudi, Amaravathi, Guntur District.
3. The Commissioner,
Endowment Govt of Ap Vijayawada Krishna District .
4. The District Collector,
Srikakulam Srikakulam District.
5. The District Collector,
Vizianagaram Vizianagaram District.
6. The Revenue Divisional Officer,
Chipurupalli Vizianagarm District.
7. The Asst- Commissioner,
Endowment Govt of Ap Srikakulam Srikakulam District.
8. The Asst Commissioner,
Endowment Govt of Ap Vizianagaram Vizianagaram District.
9. The Tahsildar,
Santhakaviti Mandal ,
Vizianagaram(erstwhile) Srikakulam District AP

4

10. The Executive Officer,
Sri Konda Kameswara swamy vari temple
Siripuram village Santhakaviti Mandal
Via ponduru Vizianagaram (erstwhile) Srikakulam District AP

11. Karri Appalanaidu S/o Tavitayya,
Aged about 55 years Occ: Cultivation
Siripuram village Santhakaviti Mandal
Via ponduru Vizianagaram (erstwhile) Srikakulam District AP

12. Pekala Parvathi D/o Kamaraju
Aged about 45 years occ: House wife
Siripuram village Santhakaviti Mandal
Via ponduru Vizianagaram (erstwhile) Srikakulam District.

....Respondents

It is further prayed that this Hon'ble Court may be pleased to direct the Respondents No. 3 to 10 to protect the land of 10th respondent temple by recovering possession from the hands of the 11th and 12th respondents and their hence men in T.D.Sy.no.313 for an Extent of Ac.14.43 cents, in .Sy.no.84 for an Extent of Ac.2.70 cents in .Sy.no.416/3 for an Extent of Ac.0.65 cents and in .Sy.no.416/4 for an Extent of Ac.0.10 cents for total extent of Ac.17.88 cents of Sri Konda Kameswara swamy vari temple at Siripuram village Santhakaviti Mandal Via ponduru Vizianagaram (erstwhile) Srikakulam District AP in due process of the law and pass such other order or orders as this Hon'ble Court may deem fit and proper in the circumstances of the case.

Amaravati,
Date: 20.03.2025

Counsel for the Petitioner

C.P.

Vizianagaram District).

HIGH COURT OF ANDHRA
PRADESH
AT AMARAVATI

I.A.No Of 2025

IN

W.P.No Of 2025

Rw/Gv
Endt

Batta- 360/-

P - 10/-

DIRECTION PETITION



Filed on:

Filed by:

T.Tejesswara Rao (10067)

Advocate

Counsels for the Petitioner

+91 8500 554134

Acknowledgement No.:



REV010224900

Tuesday, Mar 25, 2025 12:34:57 PM

APOLCMS