

IN THE HIGH COURT OF ANDHRA PRADESH AT AMARAVATI

W.P. No.

OF 2025

RUNNING INDEX

Sl. No	Exhibit	Description of Documents	Date of Paper	Date of filing	Page No.
1		Service Certificate	07.04.2025	07.04.2025	1
2		Court Fee	-do-	-do-	2
3		Writ Petition	-do-	-do-	3-5
4		Annexure	-do-	-do-	6-8
5		Writ Affidavit	-do-	-do-	9-16
6		Verification	-do-	-do-	16
7	P1	Copy of the letter sent to Respondent No.2,4,5,6,,8 9 & 10 by petitioner No.1 alongwith acknowledgements	15.08.2024 19.08.2024 20.08.2024	-do-	17-29
8	P2	Copy of the letter alongwith reminder sent by counsel to RespondentS 2,4,5,6,,8 9 & 10 by byregisterd post & Ack due	10.10.2024 28.11.2024	-do-	30-47
9	P3	Copy of A.P.Gazette Act No.16 of 2013	26.09.2013	-do-	48-50
10	P4	Copy of Govt of A.P G.No.Ms.No.596	19.12.2023	-do-	51-54
11	P5	Copy of the letter issued by Tahsildhar to Joint Collector ROC.A/120/2018	04.04.2018	-do-	55-62
12	P6	Copy of Govt Land records	21.11.2023	-do-	63-67
13	P7	Copy of Letter from Joint Sub-registrar,Kuppam to Cousel vide Lr.No.NI/2024 alongwith enclosures	04.12.2024	-do-	68-74

14	P8	Copy of the letter issued by Joint Collector to Prl Sr Civil Judge, Chittoor Roc.F4/3688/98	01.09.2003	-do-	75-76
15	P9	Copy of Memo issued by Commissioner Survey, Settlements of Land records, Hyderabad L.Dis.No.S2/45 65/2012 & L.Dis.No.S2/5495/2012	14.09.2012 08.11.2012	-do-	77-78
16	P10	Copy of the letter issued by Tahsildhar, Santhipuram to Tahsildhar, Palamaner vide ROC A/28/2015	03.03.2015	-do-	79
17	P11	Copy of the letter Issued by Tahsildhar, Palamaner to Tahsildhar, Santhipuram vide Roc.A3/1163/2015	27.07.2015	-do-	80
18	P12	Copy of GO.A.P State archives and Research Institute Lr.No.2362/R2C/2015	20.08.2015	-do-	81
19	P13	Copy of the Endorsement issued by Tahsildhar's office, Kuppa m vide Roc.A/311/2015	28.12.2015	-do-	82
20	P14	Copy of S.R.No.168/Inam/52 issued by Asst Settlement Officer, Chittoor	31.12.1952	-do-	83-95
21	P15	Copy of A.P.Online applications of Petitioners	---	-do-	96-101
22	P16	Copy of the letter issued by District Registrar Letter No.G2/1159/2023	30.08.2024	-do-	102-115
23	P17	Copy of Details of 22(a) abstract report of Santhipuram Mandal	---	-do-	116-118

24	P18	Copy of Fair Adangal of Kennumakkulapalle of Revenue department alongwith Neat Copy & English Translation	---	-do-	119-178
25	P19	Copy of the Mee-Seva 1-B Namoon along with Translation	22.08.2015	-do-	179-183
26		Vakalath	07.04.2025	-do-	184
27		Respondent address sheet	-do-	-do-	185

Place: Amravati

Date:07.04.2025

COUNSEL FOR THE PETITIONERS

MEMORANDUM OF WRIT PETITION
(SPECIAL ORIGINAL JURISDICTION)
(UNDER ART. 226 OF THE CONSTITUTION OF INDIA)

IN THE HIGH COURT OF ANDHRA PRADESH AT AMARAVATI

W.P. No.

OF 2025

BETWEEN:

1. M Somarami Reddy, S/o. Late Narayana Reddy,
Age : 59 years,, Occ: Agriculture,
R/o.D.No.5-63, Gadduru,
Kenamukalapalli, Shantipuram Mandal,
Chittoor Dist, Andhra Pradesh – 517423.
 2. Rathnamma, D/o. Late Muni Reddy,
Age : 74 years, Occ. Agriculture,
R/o.D.No.5-22, Gadduru,
Kenamkulapalli, Shantipuram,
Chittoor, Andhra Pradesh - 517423.
 3. A Anasuya, W/o. Late Padmanabha Reddy,
Age : 44 years, Occ: Agriculture
R/o.D.No.3-39, Bagalanatham,
Ramakuppam, Chittoor Dist, Andhra Pradesh -517401.
- ...PETITIONERS

AND

1. The State of Andhra Pradesh,
Represented by its Principal Secretary,
Revenue Department(L.A) Secretariat,
Velagapudi, Amaravati, Guntur District.
2. The District Collector,
Chittoor, Chittoor District.
3. The Joint Collector,
Collector's Office,
Chittoor Town & District.
4. The Revenue Divisional Officer,
Kuppam, Chittoor District,

5. The Tahsildar,
Santhipuram Mandal,
Chittoor Division, Andhra Pradesh.
6. The Commissioner,
Endowments Department,
Gollapudi, Vijayawada, NTR District.
7. The Deputy Commissioner,
Endowments Department,
Kurnool, Kurnool District.
8. The Assistant Commissioner,
Endowments Department,
Chittoor Town & District,
- 9. The District Registrar,
Chittoor, Chittoor District,
10. The Sub Registrar,
Kuppam, Chittoor District.

.....RESPONDENTS

The address for service on the above named Petitioners is that of their counsel Kota Subba Rao (23985), Advocate, M/s KaizenLAW Associates, Flat No.202, B-Block, Prime Galaxy Apts, Dolas Nagar, K.C.Work Post, Tadepalle - 522502, Guntur District, Andhra Pradesh. Mobile: 9347410343. Email: subbaraokota64@gmail.com

For the reasons stated in the accompanying affidavit, it is hereby prayed that this Hon'ble Court may be pleased to issue an appropriate Writ, Order or Direction, more particularly one in the nature of Writ of Mandamus, declaring the inaction of the Respondents in not considering the Petitioners' representations dated 15.08.2024, 19.08.2024, 10.10.2024, and 28.11.2024 with respect to the wrongful classification of the Petitioners' private lands as temple lands as illegal, arbitrary, mala fide, violative of principles of natural justice and in contravention of Articles 14, 21 and 300-A of the Constitution of India, as well as Section 77 of the A.P. Charitable and Hindu Religious Institutions and Endowments Act, 1987 and consequently direct the

5

Respondents to declassify the subject lands from the dotted lands category under Section 22(1)(a)(c) of the Registration Act, 1908 and issue a No Objection Certificate (NOC) in respect of the following lands in Survey No.66/1 in an extent Ac.1.86 cents & Survey No. 66/3 in an extent Ac.3.06 cents situated in Kenamakkulapalle Village, Shanthipuram Mandal, Kuppam Taluk, Chittoor District, which have been erroneously recorded as temple lands without due process of law and pass such other order or orders may deem fit and proper in the circumstances of the case.

AMARAVATI
DATE: 7th April, 2025

COUNSEL FOR THE PETITIONERS

CHITTOOR DISTRICT

HIGH COURT :: AMARAVATI

W.P. No.

OF 2025

WRIT PETITION

K.SUBBA RAO (23985)
ADVOCATE
COUNSEL FOR THE PETITIONER/S

6

IN THE HIGH COURT OF ANDHRA PRADESH AT AMARAVATI

W.P. NO. OF 2025

Between

M.Somarami Reddy and others

... Petitioner

AND

State of Andhra Pradesh rep. by its Principal
Secretary, LA Department and others

... Respondents

ANNEXURE – I

Sl. No.	Date	Description of the events	Para No.	Page No.
1.	15.08.2024 10.10.2024 28.11.2024	that in this writ petition we are questioning the highhanded act of respondents, more particularly respondent No.2 to respondent No.8 for the inaction for not responding to our letters dated 15.08.2024, 10.10.2024 & 28.11.2024 calling for the revenue records of 1.A-Register/RSR, 2.10(1) Adangal. 3.Adangal for latest fasali.4.Inam-B register. 5.ROR,1B Register. & 6.F.M.B.Sketch & 7. application made U/s 77 of Act 30 of 1987 for resumption of our pattadar lands to Endowment lands, to prove our legitimate right of our pattadars and to obtain "NOC" being recorded as "dotted lands" under Sec 22(a)(1)(c) of Registration Act,1908, misclassification of our lands as temple lands as illegal, untenable, arbitrary, against law as well as principles of natural justice and against the Constitution of India as well as in violation of Sec 77 of Act 30 of 1987 of A.P. Charitable and Hindu Religious Institutions and Endowment Act,1987.		
2.	NIL	that the Petitioners are the absolute owners and possessors of the lands situated in Kennamakkulapalli village under the Kennamakulapalle Revenue Division, which have been under their peaceful possession and enjoyment for generations, and the same is recorded in the Revenue records. Details of the		

		Petitioners, filing of application through AP Online for deletion of their lands from Sec 22 (a)(1)(c) submitted along with their records. which is being misclassified as temple lands which is being challenged. The details of the Petitioners and their lands are clearly mentioned in Annexure-1 being enclosed to this Affidavit.		
3.	10.10.2024 28.11.2024	that the Respondents Nos.2 to 5 have wrongfully classified these Survey No: lands of Kennamakkulapalle village under the Kennamakkulapalle division as temple lands. They are in S.No:66/1 – Ac 1.86 cents & 66/3 Ac 3.06 cents; of Kennamakkulapalle villages, Shanthipuram Mandal, Kuppam Taluk, Chittoor District-erroneously classified as temple lands without following the due procedure under Sec 77 of Act 30 of 1987 of A.P.C & H R I and Endowments Act, 1987 misclassified as Endowments Lands in the name of Sri Venugopala Swamy Temple, despite multiple representations made by the Petitioners questioning the erroneous classification by way of representations dated 15.08.2024, 10.10.2024, and 28.11.2024 for corrections of the same as they have been classified as dotted lands under Sec 22 (a)(1)(c) of Registration Act.1908.		
4.	NIL	that as per official records and various correspondences from the competent authorities, including the Commissioner of Survey, Settlements and Land Records, and the Andhra Pradesh State Archives & Research Institute, Hyderabad, these lands were not part of the temple's holdings until 2016 and no records are found at their end and the same is confirmed by all revenue and its related departments.(Letters enclosed)		
5.	26.09.2013 09.12.2023	that the Gazette Notification published in Andhra Pradesh Gazette Part IV-B, Extraordinary, No.16, dated 26.09.2013, does not list any of these lands under the purview of temple lands. Moreover, as per G.O.Ms.No.596 dated 09.12.2023, the government has issued executive instructions regarding grant of		

		freehold rights to assigned lands, confirming that the lands in question are private properties.		
6.		that despite repeated requests to various authorities, including Respondent No.2,4,5,6 and Respondent No.8, requesting them to furnish relevant land records, no satisfactory response has been received. The failure to provide such records indicates a deliberate attempt to misclassify these lands having no basic records.		
7.		that the fair adangal extract for Kennamakulapalle Village shows that the lands were suddenly rounded off as belonging to Venugopala Swamy Temple without any legal basis, notice, or consent of the actual pattadars which is a clear violation of Sec 77 of Act 30 of 1987 of A.P. Charitable and Hindu Religious Institutions and Endowment Act, 1987.		
8.		that the wrongful classification is the result of collusion between certain officials in the Revenue and Endowments Departments, aimed at illegally appropriating the Petitioners' lands under the guise of temple ownership. The 1925 records of the Hindu Temples Board also confirm that Badugumanipalle village (Village No.200) was not under the management of Venugopala Swamy temple.		

ANNEXURE-II

Under Article 226 of the Constitution of India.

Amaravati

DATE: 07.04.2025

COUNSEL FOR PETITIONER

IN THE HIGH COURT OF ANDHRA PRADESH AT AMARAVATI

W.P.No. OF 2025.

BETWEEN:

1. M.Somarami Reddy, S/o. Late Narayana Reddy,
Age : 59 years,, Occ: Agriculture,
R/o.D.No.5-63, Gadduru,
Kenamukalapalli, Shantipuram Mandal,
Chittoor Dist, Andhra Pradesh – 517423.
 2. Rathnamma, D/o. Late Muni Reddy,
Age : 74 years, Occ. Agriculture,
R/o.D.No.5-22, Gadduru,
Kenamkulapalli, Shantipuram,
Chittoor, Andhra Pradesh - 517423.
 3. A Anasuya, W/o. Late Padmanabha Reddy,
Age : 44 years, Occ: Agriculture
R/o.D.No.3-39,Bagalanatham,
Ramakuppam, Chittoor Dist, Andhra Pradesh -517401.
- ...PETITIONERS

AND

1. The State of Andhra Pradesh,
Represented by its Principal Secretary,
Revenue Department (L.A) Secretariat,
Velagapudi, Amaravati, Guntur District.
2. The District Collector,
Chittoor, Chittoor District.
3. The Joint Collector,
Collector's Office,
Chittoor Town & District.
4. The Revenue Divisional Officer,
Kuppam, Chittoor District,
5. The Tahsildar,
Santhipuram Mandal,
Chittoor Division, Andhra Pradesh.

6. The Commissioner,
Endowments Department,
Gollapudi, Vijayawada, NTR District.
7. The Deputy Commissioner,
Endowments Department,
Kurnool, Kurnool District.
8. The Assistant Commissioner,
Endowments Department,
Chittoor Town & District,
9. The District Registrar,
Chittoor, Chittoor District,
10. The Sub Registrar,
Kuppam, Chittoor District.

...RESPONDENTS

AFFIDAVIT

I, M Somarami Reddy, S/o. Late Narayana Reddy, Age : 59 years, R/o.D.No.5-63, Gadduru,Kenamukalapalli, Shantipuram Mandal,Chittoor Dist, Andhra Pradesh - 517423, now having temporarily come down to Amaravati, do hereby solemnly affirm and sincerely state on oath as follows:

1. I submit that I am the 1st Petitioner herein and as such I am well acquainted with the facts of the case. I am also authorized to file the present affidavit on behalf of the other petitioners.
2. I respectfully submit that in this writ petition we are questioning the highhanded act of respondents, more particularly respondent No.2 to respondent No.8 for the inaction for not responding to our letters dated 15.08.2024, 10.10.2024 & 28.11.2024 calling for the revenue records of 1.A-Register/RSR, 2.10(1) Adangal. 3.Adangal for latest fasali.4.Inam-B register. 5.ROR,1B Register. & 6.F.M.B.Sketch & 7. application made U/s 77 of Act 30 of 1987 for resumption of our pattadar lands to Endowment

lands, to prove our legitimate right of our pattadars and to obtain "NOC" being recorded as "dotted lands" under Sec 22(a)(1)(c) of Registration Act, 1908, misclassification of our lands as temple lands as illegal, untenable, arbitrary, against law as well as principles of natural justice and against the Constitution of India as well as in violation of Sec 77 of Act 30 of 1987 of A.P. Charitable and Hindu Religious Institutions and Endowment Act, 1987.

3. I respectfully submit that the Petitioners are the absolute owners and possessors of the lands situated in Kennamakkulapalli village under the Kennamakkulapalle Revenue Division, which have been under their peaceful possession and enjoyment for generations, and the same is recorded in the Revenue records. Details of the Petitioners, filing of application through AP Online for deletion of their lands from Sec 22 (a)(1)(c) submitted along with their records, which is being misclassified as temple lands which is being challenged. The details of the Petitioners and their lands are clearly mentioned in Annexure-1 being enclosed to this Affidavit.
4. I respectfully submit that the Respondents Nos. 2 to 5 have wrongfully classified these Survey No: lands of Kennamakkulapalle village under the Kennamakkulapalle division as temple lands. They are in S.No: 66/1 – Ac 1.86 cents & 66/3 Ac 3.06 cents; of Kennamakkulapalle villages, Shanthipuram Mandal, Kuppam Taluk, Chittoor District – erroneously classified as temple lands without following the due procedure under Sec 77 of Act 30 of 1987 of A.P.C & H R I and Endowments Act, 1987 misclassified as Endowments Lands in the name of Sri Venugopala Swamy Temple, despite multiple representations made by the Petitioners questioning the erroneous classification by way of representations dated 15.08.2024, 10.10.2024, and 28.11.2024 for corrections of the same as

they have been classified as dotted lands under Sec 22 (a)(1)(c) of Registration Act.1908.

5. I respectfully submit that as per official records and various correspondences from the competent authorities, including the Commissioner of Survey, Settlements and Land Records, and the Andhra Pradesh State Archives & Research Institute, Hyderabad, these lands were not part of the temple's holdings until 2016 and no records are found at their end and the same is confirmed by all revenue and its related departments.(Letters enclosed).
6. I respectfully submit that the Gazette Notification published in Andhra Pradesh Gazette Part IV-B, Extraordinary, No.16, dated 26.09.2013, does not list any of these lands under the purview of temple lands. Moreover, as per G.O.Ms.No.596 dated 09.12.2023, the government has issued executive instructions regarding grant of freehold rights to assigned lands, confirming that the lands in question are private properties.
7. I respectfully submit that despite repeated requests to various authorities, including Respondent No.2,4,5,6 and Respondent No.8, requesting them to furnish relevant land records, no satisfactory response has been received. The failure to provide such records indicates a deliberate attempt to misclassify these lands having no basic records.
8. I respectfully submit that the fair adangal extract for Kennamakulapalle Village shows that the lands were suddenly rounded off as belonging to Venugopala Swamy Temple without any legal basis, notice, or consent of the actual pattadars which is a clear violation of Sec 77 of Act 30 of

1987 of A.P. Charitable and Hindu Religious Institutions and Endowment Act, 1987.

9. I respectfully submit that the wrongful classification is the result of collusion between certain officials in the Revenue and Endowments Departments, aimed at illegally appropriating the Petitioners' lands under the guise of temple ownership. The 1925 records of the Hindu Temples Board also confirm that Badugumanipalle village (Village No.200) was not under the management of Venugopala Swamy temple.
10. I respectfully submit that in the absence of any documentary evidence supporting the claim of the Respondents over these lands, the classification of the lands as temple property is arbitrary, illegal, and in violation of the principles of natural justice. It appears that our lands have been wrongly marked as temple properties by certain officials, possibly under the influence of local leaders, with the intention of benefitting individuals with political and monetary power.
11. I respectfully submit that if the classification is not stayed, there is an imminent threat of dispossession of the Petitioners from their lands, causing irreparable loss and hardship. The balance of convenience is in favor of the Petitioners, who have been in continuous possession and enjoyment of these lands. Our Petitioner's rights and livelihoods are at stake, and any further delay in responding to this matter would exacerbate the injustice they have already endured. The Respondents No.2 to Respondent No.8 failure to act promptly could necessitate seeking redressal through the Hon'ble Court.
12. I respectfully submit that the Hon'ble Court is prayed to grant an order of stay, restraining the Respondents from taking any coercive action,

alienating, encumbering, or interfering with the peaceful possession of the Petitioners over the subject lands until the final disposal of the case.

13. I respectfully submit that some revenue officials in collusion with some local people purposefully have altered the records for a wrongful gain and are deliberate, intentional and only with an intention to create trouble and disturbance in our village and to avoid our legitimate right guaranteed under the Constitution of India and against the principles of natural justice. The action of the respondents is highly objectionable, arbitrary, untenable, unsustainable, motivated, deliberate, intentional, against Law as well as principles of natural justice in not responding to our applications made.
14. I submit that in the circumstances stated above, we have no efficacious alternative remedy, except to approach this Hon'ble Court under Article 226 of the Constitution of India.
15. I submit that we have not filed any writ petition, suit or other proceedings for the relief or relieves sought herein.

For the reasons stated above it is prayed that this Hon'ble Court may be pleased to issue an appropriate Writ, Order or Direction, more particularly one in the nature of Writ of Mandamus, declaring the inaction of the Respondents in not considering the Petitioners' representations dated 15.08.2024, 19.08.2024, 10.10.2024, and 28.11.2024 with respect to the wrongful classification of the Petitioners' private lands as temple lands as illegal, arbitrary, mala fide, violative of principles of natural justice and in contravention of Articles 14, 21 and 300-A of the Constitution of India, as well as Section 77 of the A.P. Charitable and Hindu Religious Institutions and Endowments Act, 1987 and consequently direct the Respondents to declassify the subject lands

from the dotted lands category under Section 22(1)(a)(c) of the Registration Act, 1908 and issue a No Objection Certificate (NOC) in respect of the following lands in Survey No.66/1 in an extent Ac.1.86 cents & Survey No. 66/3 in an extent Ac.3.06 cents situated in Kenamakkulapalle Village, Shanthipuram Mandal, Kuppam Taluk, Chittoor District, which have been erroneously recorded as temple lands without due process of law and pass such other order or orders may deem fit and proper in the circumstances of the case.

For the same reasons stated above it is prayed that this Hon'ble Court may be pleased to grant interim direction directing the Respondents Nos.2 to 8 to consider the petitioner representations dated 15.08.2024, 19.08.2024, 10.10.2024 and 28.11.2024 to furnish attested copies i) Extract of A-Register / RSR ii) Extract of 10(1) Adangal iii) Extract of latest Fasli Adangal iv) Extract of Inam B-Register v) Extract of ROR / 1-B Register vi) Extract of Field Measurement Book (FMB) Sketch & vii) Extract of any application filed under Section 77 of the Andhra Pradesh Charitable and Hindu Religious Institutions and Endowments Act, 1987 seeking resumption of Pattadar lands as Endowment lands of the following land records to establish the Petitioners' lawful ownership and to demonstrate that the subject lands are private properties, erroneously classified as Endowment properties, pending disposal of the above writ petition and pass such other order or orders as this Hon'ble Court may deem fit and proper in the circumstances of the case.

For the same reasons stated above it is prayed that this Hon'ble Court may be pleased to grant interim stay of all further proceedings restraining the Respondents from initiating any coercive action or dispossessing the Petitioners from the subject lands situated in Sy.No.66/1 (Ac.1.86 cents) and Sy.No.66/3 (Ac.3.06 cents) of Kennmakkulapalle village, Shanthipuram Mandal, Kuppam Taluk, Chittoor District, pending disposal of the above writ

5

16

petition and pass such other order or orders as this Hon'ble Court may deem fit and proper in the circumstances of the case.

last page corrs.

Solemnly and sincerely affirm this
the day of 7th April, 2025
and signed his name in my presence.

DEPONENT

BEFORE ME :: ADVOCATE :: AMARAVATI

VERIFICATION STATEMENT

I, M Somarami Reddy, S/o. Late Narayana Reddy, Age : 59 years, R/o.D.No.5-63, Gadduru, Kenamukalapalli, Shantipuram Mandal, Chittoor Dist, Andhra Pradesh - 517423, being the petitioner/ person acquainted with the facts do hereby verify and state that the contents of the Affidavit filed in support of the Writ Petition are true to my personal knowledge and facts true to my knowledge based on information and to my knowledge based on records and believed to be correct and based on legal advice believed to be correct.

Verified at Amaravati on this
the day of 7th April, 2025

ADVOCATE

DEPONENT

DETAILS OF THE PETITIONERS

(ANNEXURE-1 to Affidavit)

PAGE:: 01

01	PETITIONER NO:1	NAME: M.SOMARAMI REDDY, S/O LATE NARAYANA REDDY
SL. NO	PARTICULARS	A.P.ONLINE NO:TTA 012400118047 DATED 03.02.2024
1	POSSESSION AND ENJOYMENT BY / AADHRA NO. / ADDRESS	SRI M.SOMARAMI REDDY, S/O LATE NARAYANA REDDY, AADHAR NO. 8040 6718 9312 D.NO. 5-63, GADDURU, KANAMAKULA PALLI,SANTHIPURAM, CHITTOOR, ANDHRA PRADESH - 517423
2	NAME OF THE PATTADAR	VENKAT REDDY
3	RELATIONSHIP WITH THE PATTADAR	GRAND SON OF VENKAT REDDY, AND HIS SON NARAYANA REDDY EXPIRED ON 16/08/2003 AND HIS SON M SOMARAMI REDDY
4	SY.NO AND EXTENT	S.NO. 66/3 AC 1.50 CENTS
5.	CONNECTED DOCUMENTS	DOC NO. 354 / 1963 DATED 11.03.1963 FOR RS.500/-
6.	HISTORY OF THE FAMILY	M.SOMARAMI REDDY,S/O LATE NARAYANA REDDYAND HIS FATHER VENKAT REDDY ACQUIRED THE PROPERTY
7.	REMARKS	PROPERTIES WERE IN THEIR ENJOYMENT SINCE 1963 ONWARDS IE., 62 YEARS

2	PETITIONER NO:2	NAME: RATHNAMMA, W/O. LATE MUNI REDDY
SL. NO	PARTICULARS	A.P.ONLINE NO:TTA 012400118040 DATED 03.02.2024
1	POSSESSION AND ENJOYMENT BY / AADHAR NO. / ADDRESS	SMT RATHNAMMA, W/O LATE MUNI REDDY, AADHAR NO. 2825 1618 7284 D.NO.5-22, GADDURU, KENAMAKULA PALLI, SANTHIPURAM, CHITTOOR, ANDHRA PRADESH - 517423
2	NAME OF THE PATTADAR	LATE MUNI REDDY
3	RELATIONSHIP WITH THE PATTADAR	HUSBAND
4	SY.NO AND EXTENT	S.NO. 66/3 AC 1.56 CENTS
5.	CONNECTED DOCUMENTS	DOC NO. 273/1963 , DATED 04/03/1963 IN FAVOUR OF B GANTLA REDDY
6.	HISTORY OF THE FAMILY	RELINQUISH DEED DTD. 16/01/2025 BY GANGAMMA W/O LATE GANTLA REDDY IN FAVOUR OF RATHNAMMA W/O LATE MUNI REDDY
7.	REMARKS	PROPERTIES WERE IN THEIR ENJOYMENT SINCE 1963 ONWARDS IE.,62 YEARS

DETAILS OF THE PETITIONERS (Contd)

(ANNEXURE-1 to Affidavit)

PAGE:: 02

03	PETITIONER NO:3	NAME: SMT A .ANASUYA, W/O A PADMANABHA REDDY D/O CHENGA REDDY
SL. NO	PARTICULARS	A.P.ONLINE APP: TTA 012400118250 DATED 09.02.2024
1	POSSESSION AND ENJOYMENT BY / AADHAR NO. / ADDRESS	SMT A .ANASUYA, W/O A PADMANABHA REDDY, AADHAR NO, 7978 2857 9814, D.MO.3-39, BAGALANATHAM,BANDRAPALLI, RAMAKUPPAM, CHITTOOR, ANDHRA PRADESH - 517401
2	NAME OF THE PATTADAR	CHANGA REDDY (SOMASEKHAR REDDY S/O SREENIVASULU REDDY IS ENJOYING THE PROPERTY ON UNREGISTERED SALE DOCUMENT BY PAID ADVANCE AND THE SAME ACCEPTED BY SMT A ANASUYA BEING THE PROSPECTIVE BUYER)
3	RELATIONSHIP WITH THE PATTADAR	DAUGHTER
4	SY.NO AND EXTENT	S.NO.66/1 AC 1.86 CENTS
5.	CONNECTED DOCUMENTS	DOC NO. 1500/1952 DATED 05.11.1952 FOR RS.100/- IN FAVOUR OF CHANGA REDDY
6.	HISTORY OF THE FAMILY	SMT A .ANASUYA, D/O CHANGA REDDY
7.	REMARKS	PROPERTIES WERE IN THEIR ENJOYMENT SINCE 1952 ONWARDS IE., 73 YEARS

P-17

శాంతిపూర్ మండలం గ్రామీణుల సేవ
P(1)

Representation by the Farmers of Badugumanipalle, Kenamakkulapalle, Gadduru & Nallarallapalle villages, Shantipuram Mandal, Kuppam (Taluk), Chittoor District.

Date: 15.08.2024

From,

1. Smt Ratnamma W/o Late Muni Reddy; 2. M. Somarami Reddy, S/o Late Narayana Reddy; 3. Anasuyamma, W/o Late Padmanabha Reddy; 4. G. Sreenivasulu Reddy, S/o Late Thimma Reddy; 5. V. Mareppa S/o Venkatesh; 6. P. Govindappa, S/o late Chinna Gantlappa; 7. Narayanappa S/o Late Bodappa; 8. K. Seenappa, S/o Late M. Venkatappa; 9. S. Babu, S/o Late Sampanginaidu; 10. E. Nagaraju, S/o Late Venkatratnam – Represented by M. Soma Rami Reddy

To

1. The District Collector, Chittoor,
2. The Revenue Divisional Officer, Kuppam,
3. The Tahsildar, Shantipuram Mandal,
Chittoor District, Andhra Pradesh.

Subject: Request for Attested Copies of Land Records Pertaining to Badugumanipalle & Kenamakulapalle Villages, Shantipuram Mandal, Kuppam Taluk, Chittoor District – Private Lands not related to Venugopalswamy Temple, Kamgundhi- Regarding.

Respected Sir/Madam,

We, the undersigned farmers of Badugumanipalle and Kenamakulapalle villages of Shantipuram Mandal, Kuppam Taluk, Chittoor District, submit this letter to bring to your kind attention the following concerns regarding the classification of our lands.

History of the Case:

As per historical records and revenue documentation, there is no mention of our village lands being classified, as temple lands. The concerned villages, including Kennamakkulapalle, Gaddur, Arimuthanapalle, Shantipuram, Badugumannipalle, and Nallarallapalle, have consistently been recognized as private lands. This is further confirmed by the 22(a)(1)(c) abstract report of the Shantipuram Mandal, Serial No: 8, Kenamakulapalle, which records an extent of "zero" under temple lands, and no mention of these lands being prohibited or belonging to the temple as confirmed by the Tahsildar of Shantipuram Mandal in records up to 2016.

It is only after the survey resettlement in 1956, when the villages No:166 Kenamakulapalle and No:200 Badugumanipalle were combined under Kenamakulapalle Revenue Division, that certain lands in Kenamakulapalle were wrongly marked as temple lands. However, no such classification has ever been applicable to the lands in Badugumanipalle village.

Furthermore, as per the Hindu Temples Board records from 1925, Badugumanipalle village No.200 was not part of the Kangundhi Sri Krishna Swami Sri Venugopala Swami Temple. The village was only later clubbed with Kenamakulapalle Revenue Division in 1953.

It has come to our notice that certain officials in the Revenue Department, in collusion with local leaders, have purposefully earmarked our lands as temple properties. This has been done to benefit a few individuals with political backing and financial influence, with the sole aim of grabbing our ancestral lands for personal gain.

Endorsements and Lack of Records:

Numerous attempts to obtain certified copies of relevant land records have been met with responses indicating that the records are either unavailable or missing. These responses include:

6. **Tahsildar, Kuppam:** Endorsement ROC No: A/311/2015 dated 28.12.2015 stating the records are not available.
7. **Tahsildar, Palamaner Mandal:** Endorsement ROC No: A3/1163/2015 dated 27.07.2015 indicating the Inam file is not available.
8. **Chittoor Collector Office:** Endorsement F3/1668/2015 dated 13.04.2015 confirming no records available.
9. **Commissioner, of Survey, Settlements, and Land Records, A.P. Hyderabad:** Memo No: L.Dis.No.S2/4565/2012 dated 14.09.2012 informing no such certificate is available.
10. **Director, A.P. State Archives & Research Institute, Hyderabad:** Lr.No.2362/R2C/2015 dated 20.08.2015 stating the records are not available.

These endorsements clearly indicate a deliberate attempt to obscure the facts and misclassify our lands as temple properties.

Our Request:

In light of the above, we respectfully request that your office provide us with attested copies of the following village extracts of land records maintained by the Revenue Department pertaining to Badugumanipalle and Kenamakulapalle villages:

7. Extract of A-Register/RSR.
8. Extract of 10(1) Adangal Accounts.
9. Extract of Adangal for the latest Fasali.
10. Extract of Inam-B Register.
11. Extract of ROR, 1-B Register.
12. Extract of F.M.B. Sketch.


These records are crucial to proving that our lands are private properties and do not belong to the Endowments Department or any temple. If your office can provide any records indicating how these lands were wrongly classified as temple properties, it would greatly assist us in obtaining a No-Objection Certificate (NOC) from the Endowments Department, Chittoor.

19

We believe that the availability or unavailability of these records will clearly demonstrate whether this misclassification was done with malicious intent to grab our properties. Therefore, we request you to arrange for the above-mentioned records, duly attested by your officials, at the earliest possible time.

We look forward to your prompt action on this matter.

Yours sincerely,



[M.Somarami Reddy]
Representing farmers of Badugumanipalle & Kennamakulapalle Villages,
Shantipuram Mandal, Kuppam Taluk,
Chittoor District, Andhra Pradesh.
Mobile No: 8374199379

20

RN572548719IN IVR:8278572548719

RL VENKATAGIRIKOTA S.O <517424>

Counter No:1, 19/08/2024, 11:48

To:THE DIST COLLECTOR, CHITTOOR

PIN:517002, Ctr Collectorate S.O

From:M SUBBANT REDDY, GADURU

Wt:20gms Ack Fee:3.00, REG-17

Amt:29.50, Tax:4.50, Amt.Paid:

<Track on www.indiapost.gov.

RN572548696IN IVR:8278572548696

RL VENKATAGIRIKOTA S.O <517424>

Counter No:1, 19/08/2024, 11:48

To:RAJ REVENUE, KUPPAH

From:M SUBBANT REDDY, GADURU

Wt:20gms Ack Fee:3.00, REG-17

Amt:29.50, Tax:4.50, Amt.Paid:

<Track on www.indiapost.gov.

<Dial 18002666868> <Wear Masks, Stay Safe>

RN572548682IN IVR:8278572548682

RL VENKATAGIRIKOTA S.O <517424>

Counter No:1, 19/08/2024, 11:48

To:THE TANGILDAR, SANTHUPURAM-PAND

PIN:517423, Rallabudugur S.O

From:M SUBBANT REDDY, GADURU

Wt:20gms Ack Fee:3.00, REG-17

Amt:29.50, Tax:4.50, Amt.Paid:

<Track on www.indiapost.gov.

<Dial 18002666868> <Wear Masks, Stay Safe>

21

LETTER TO ENDOWMENT DEPARTMENT
(RPAD)

Representation by the Farmers of Badugumanipalle, Kennamakkulapalle @ Kennimanipalle, Gadduru & Nallarallapalle villages, Shantipuram Mandal, Kuppam (Taluk), Chittoor District.

Date: 19.08.2024

From,

1. Smt Ratnamma W/o Late Muni Reddy; 2. M. Somarami Reddy, S/o Late Narayana Reddy; 3. Anasuyamma, W/o Late Padmanabha Reddy; 4. G. Sreenivasulu Reddy, S/o Late Thimma Reddy, 5. V. Mareppa S/o Venkatesh; 6. P. Govindappa, S/o late Chinna Gantlappa; 7. Narayanappa S/o Late Bodappa; 8. K. Seenappa, S/o Late M. Venkatappa, 9. S. Babu, S/o Late Sampanginaidu; 10. E. Nagaraju, S/o Late Venkatratnam – Represented by M. Soma Rami Reddy

To,

1. The Commissioner, Endowments Department, Gollapudi, Vijayawada, Andhra Pradesh.
2. The Assistant Commissioner, Endowments Department, Chittoor,

Respected Sir/Madam,

Subject: Request for Attested Copies of Land Records for Keenamakkulapalle Village, Shantipuram Mandal, Chittoor District-Erroneously shown as lands of Sri Venugopalaswamy temple lands-calling for records - regarding

We, the undersigned farmers of Keenamakkulapalle village, Shantipuram Mandal, Chittoor District, respectfully submit the following for your kind consideration:

It has come to our notice that the lands in Keenamakkulapalle village, Shantipuram Mandal, have been recorded as endowment lands under Section 30/87 and are shown as dotted lands as per Section 22(a)(1)(c) of the Endowments Act. Specifically, some of these lands are marked as belonging to Sri Venugopalaswamy Temple and Sri Virupaksha Swamy Temple. We are surprised and deeply concerned to find that our lands, which have been in our possession and enjoyment for more than 100 years, passed down from our ancestors, are now being shown as temple lands.

As per the Hindu Temples board in 1925, Badugumanipalle village No. 200 was not under Sri Venugopalaswami temple. It was a separate village and was clubbed with Kennamanipalle/Kenamakkulapalle revenue division in the year 1953 only.

We strongly believe that certain revenue officials, in collusion with local influential individuals connected to politics, have deliberately marked our lands as temple properties to benefit a few land grabbers and to disturb our peaceful possession and enjoyment of our lands. These actions seem motivated by selfish interests, supported by political influence, money, and power.

As per the historical records and revenue documents available, there is no mention that the lands belonging to our village are temple properties. The villages in question are Kennamakkulapalle, Gaddur, Arimuthanapalle, Shantipuram, Badugumanapalle, and Nallarallapalle, all within Shantipuram Mandal, Kuppam Taluk, Chittoor District. The old 22(a)(1)(c) abstract report of Shantipuram Mandal (Serial No: 8) confirms that the area of extent in Kennamakkulapalle is "zero,"

with total lands with Endowment being "zero," as affirmed by the Tahsildhar of Shantipuram Mandal up until 2016.

Given the above, we request that your esteemed office provide us with the attested copies of the following land records of revenue department in your possession for Badugumannipalle and Keenamakkulapalle village revenue division, Shantipuram Mandal, Kuppam Taluk, Chittoor District:

1. Extract of A-Register/RSR
2. Extract of 10(1) adangal accounts
3. Extract of Adangal for the latest fasali
4. Extract of Inam-B Register
5. Extract of ROR, 1-B register
6. Extract of F.M.B. Sketch

These documents are crucial for us to prove that the lands in question are private properties, not temple lands. We also request any additional records if any with you, other than the extract of Section 30/87 of the Endowment Act, that shows how and by whom these lands were alienated to temples and its records, may be sent to us for our verification and record.

The provision of these records will greatly assist us in addressing this matter and, if necessary, requesting a No Objection Certificate (NOC) to confirm our ownership. If no records are available, it will further substantiate our claim that these actions have been carried out by few revenue authority officials to disturb our peaceful possession and enjoyment with malicious intent to grab our properties.

We kindly request you to arrange for these records to be provided to us at the earliest convenience, duly attested by your officials.

We look forward to your prompt and favorable response.

Thanking you.

Yours sincerely,

M. Somarami Reddy

Representing farmers of Badugumanipalle & Kennamakulapalle Villages,
Shantipuram Mandal, Kuppam Taluk,
Chittoor District, Andhra Pradesh. Mobile No: 8374199379

Department of Posts

Registered Letter

Transaction Date 20-08-2024
 Transaction Time 11:24:34
 Booking Office Boyanapalle B.O
 Booking Office PIN 517423
 BPM SHAJIYA C
 Article Number RN513448175IN
 Service Regd. Letter
 Weight 20
 Payment Mode Cash
 Prepaid 0.0
 TAX 4
 Paid Amount 29
 Sender Name M Somarami Reddy
 Addressee Name The Commissioner
 Delivery Office KRISHNA
 Delivery Office Pincode 520001
 Track www.indiapost.go
 v. in
 | 18002666868>|
 | 6975000000028 >|
 =====

Department of Posts

Registered Letter

Transaction Date 20-08-2024
 Transaction Time 11:30:34
 Booking Office Boyanapalle B.O
 Booking Office PIN 517423
 BPM SHAJIYA C
 Article Number RN513448175IN
 Service Regd. Letter
 Weight 20
 Payment Mode Cash
 Prepaid 0.0
 TAX 4
 Paid Amount 29
 Sender Name M Somarami Reddy
 Addressee Name The Assistant Co
 mmissioner Office
 Delivery Office KRISHNA
 Delivery Office Pincode 520001
 Track www.indiapost.go
 v. in
 | 18002666868>|
 | 6975000000028 >|
 =====

24

Letter to the District Registrar, Chittoor:

From:

Date: 20.08.2024

1.Smt Ratnamma W/o Late Muni Reddy; 2. M.Somarami Reddy,S/o Late Narayana Reddy; 3.Anasuyamma, W/o Late Padmanabha Reddy; 4. G.Sreenivasulu Reddy, S/o Late Thimma Reddy, 5. V.Mareppa S/o Venkatesh; 6.P.Govindappa,S/o late Chinna Gantlappa; 7. Narayanappa S/o Late Bodappa; 8.K.Seenappa,S/o Late M.Venkatappa, 9. S.Babu, S/o Lte Sampanginaidu; 10.E.Nagaraju, S/o Late Venkatratnam – Represented by M.Soma Rami Reddy.

To:

The District Registrar,
Chittoor,
Chittoor District,
Andhra Pradesh.

Dear Sir/Madam,

Subject: Request for Copies of Records Pertaining to Lands in Badugumaneapalle and Kennamakkupalle Villages Marked as Temple Lands – Dotted lands -As per Sec 22(1)(a)(c) of Endowment Act – Regarding.

We are writing to bring to your attention a matter of urgent concern regarding our lands in the villages of Badugumaneapalle and Kennamakkupalle, Shantipuram Mandal, Kuppam Taluk, Chittoor District. As per the Registration Department records, these lands have been erroneously recorded as temple lands of “Virupaksha Devasthanam” and “Sri Venugopalaswamy Devasthanam” under Sec 22(1)(a)(c) of the Endowment Act, despite being private properties held by our families for over a century.

The Revenue authorities confirmed in S.R.No:168/Inams/1952 dated 31.12.1952 that these lands are private properties of Smt. Shyamamma, C/o R. Chenga Reddy, Ponnepalle, Santhipuram Post, Kuppam Taluk. However, certain officials, possibly in collusion with local leaders, have wrongfully classified our lands as temple lands to serve personal interests and create disturbance in our village to meet their selfish needs.

We request your office to provide copies of any letters or directions received from the Revenue or Endowment departments that pertain to the classification of these lands as dotted lands. These documents are essential for us to obtain a No Objection Certificate (NOC) from the respective departments and to substantiate our claim that these properties are private and not temple lands.

We also request you to provide any authenticated records, duly signed by your officials, that were used to mark our lands as dotted lands. This will greatly assist us in proving the legitimacy of our ownership.

If no such records exist, it will clearly indicate that the classification was done with malicious intent, aimed at dispossessing us of our rightful properties.

We kindly request you to arrange for the above records at your earliest convenience.

25

Thanking you in anticipation of your cooperation.

Yours sincerely,

M. Somarami Reddy

[M. Somarami Reddy]

Representing farmers of Badugumanipalle & Kennamakulapalle Villages,
Shantipuram Mandal, Kuppam Taluk,
Chittoor District, Andhra Pradesh. Mobile No: 8374199379

26

Printed at Post Office

Registered Letter

Transaction Date 10-08-2024
 Transaction Time 11:44:46
 Booking Office Boyanapalle B.O
 Booking Office PIN 517423
 BPM SHAJIYA C
 Article Number RN513447952IN
 Service Registered Letter
 Weight 20
 Payment Mode Cash
 Prepaid 0.0
 TAX 4
 Paid Amount 29
 Sender Name S. Somaram Reddy
 Addressee Name The District Reg
 ister Office
 Delivery Office CHITT00R
 Delivery Office Pincode 517001
 Track www.indiapost.go
 v.in
 18002666868>|
 6975000000028 >|

Letter to the Sub-Registrar, Kuppam:

From:

Date: 20.08.2024

1. Smt Ratnamma W/o Late Muni Reddy; 2. M.Somarami Reddy, S/o Late Narayana Reddy; 3. Anasuyamma, W/o Late Padmanabha Reddy; 4. G.Sreenivasulu Reddy, S/o Late Thimma Reddy, 5. V.Mareppa S/o Venkatesh; 6. P.Govindappa, S/o late Chinna Gantlappa; 7. Narayanappa S/o Late Bodappa; 8. K.Seenappa, S/o Late M.Venkatappa, 9. S.Babu, S/o Late Sampanginaidu; 10. E.Nagaraju, S/o Late Venkatratnam – Represented by M.Soma Rami Reddy

To:

The Sub-Registrar,
Kuppam,
Chittoor District,
Andhra Pradesh.

Dear Sir/Madam,

Subject: Request for Copies of Records Pertaining to Lands in Badugumaneapalle and Kennamakkupalle Villages Marked as Temple Lands – Dotted lands – As per Sec 22(1)(a)(c) of Endowment Act – Regarding

We are writing to seek your assistance regarding the lands in the villages of Badugumaneapalle and Kennamakkupalle, Shantipuram Mandal, Kuppam Taluk, Chittoor District, which have been incorrectly registered as temple lands of “Virupaksha Devasthanam” and “Sri Venugopalaswamy Devasthanam” under Sec 22(1)(a)(c) of the Endowment Act. These lands have been privately owned and maintained by our families for over 100 years, as confirmed by Revenue records in S.R.No:168/Inams/1952 dated 31.12.1952.

It appears that our lands have been wrongly marked as temple properties by certain officials, possibly under the influence of local leaders, with the intention of benefiting individuals with political and monetary power. We wish to assert that these lands are private properties and have been under our peaceful possession for generations.

We kindly request you to provide copies of any communications or directives received from the Revenue or Endowment departments that led to the classification of these lands as dotted lands. These records are crucial for us to obtain a No Objection Certificate (NOC) and to prove that these lands do not belong to any temple.

Furthermore, we request that you furnish any authenticated records, duly signed by your officials, that were used as a basis for this classification. These documents will play a critical role in establishing our ownership and disproving any false claims made by third parties.

If no such records exist, it would suggest that the marking of our lands as temple properties was done with ulterior motives, aimed at wrongfully appropriating our lands.

We would be grateful if you could provide these records at the earliest possible time.

Thank you for your attention to this matter.

28

Yours sincerely,

M. Somarami Reddy

[M.Somarami Reddy]

Representing farmers of Badugumanipalle & Kennamakulapalle Villages,
Shantipuram Mandal, Kuppam Taluk,
Chittoor District, Andhra Pradesh. Mobile No: 8374199379

29

Department of Posts

Registered Letter

Transaction Date 20-08-2024
Transaction Time 11:31:59
Booking Office Boyanapalle B.O
Booking Office PIN 517423
BPM SHAJIYA C
Article Number RN513448184IN
Service Regd. Letter
Weight 20
Payment Mode Cash
Prenaid 0.0
TAX 4
Paid Amount 29
Sender Name Somaram Reddy
Address Name The Sub Register
Delivery Office CHITT00R
Delivery Office Pincode 517425
Track - www.indiapost.go
v.in
| 18002666868>|
| 697500000028 >|
=====

Ko. Subba Rao
Rajulapati Praveen Kumar
Chella Venkat Rao Chellumkuri
Challa Simhachalam
Advocate
M/S KaizenLAW Associates



P2-30

D.No.34-2-80, 1st Floor, C/o.Bellapu
Satyanarayana, Bellapu Venkatadri Street,
Kasturibhaipet, Vijayawada-520010.
Mobile: 9347410343.
Email: subbaraokota64@gmail.com

P2

To

Date: 10.10.2024

1. The District Collector, Collector's Office, Chittoor. (A.P)
2. The Revenue Divisional Officer,
R.D.O Office, Kuppam, Chittoor Dist, A.P
3. The Mandal Revenue Officer, M.R.O Office, Shantipuram Mandal, Kuppam
Taluk, Chittoor Dist, A.P.

Dear Sir,

Subject: Request for Attested Copies of Land Records Pertaining to
Badugumanipalle & Kenamakulapalle Villages, Shantipuram Mandal,
Kuppam Taluk, Chittoor District – Private Lands not related to Sri
Venugopala Swamy Temple Lands, Kamgundhi.


Reference : 1. Client's representation dated 15.08.2024 through M.Soma Rami Reddy.
2. These S.No: 2/1;60/1;60/2;60/3;66/1;66/2;66/3;83/1;83/7 of
Badugumanipalle & Kenamakulapalle villages, Shanthipuram
Mandal, Kuppam Taluk, Chittoor District-erroneously classified as
Endowments Land.

We, the undersigned counsel representing the farmers of Badugumanipalle and
Kenamakulapalle villages, Shantipuram Mandal, Kuppam Taluk, Chittoor District,
submit this request to bring to your kind attention certain concerns regarding the
misclassification of our clients' lands.

History of the Case:

Our clients' ancestral lands, located in the aforementioned villages, have historically been
recognized as private Agricultural lands. These lands were in possession and enjoyment
passed on from their parents and Grandparents i.e., several generations since more than
100 years, and the same is affirmed by the Revenue authorities vide
S.R.No:168/Inams/1952 dated 31.12.1952 in favour of Smt Shyamamma, C/o R.Chenga
Reddy, Ponnepalle, Santhipuram Post, Kuppam Taluk being the Vendor's
Vendee. Historically, there has been no mention in the revenue or temple records that
suggest these lands belong to any temple or religious institution. There is no mention of
these lands being classified as temple lands in any official records.

The confusion appears to have arisen following the survey resettlement of 1956 when
villages No. 166 Kenamakulapalle and No. 200 Badugumanipalle were merged under the



Kenamakulapalle Revenue Division. Prior to this, both villages were administratively distinct, and no temple lands were ever recorded in Badugumanipalle. Inexplicably, following the resettlement, a portion of the lands in Kenamakulapalle was wrongly classified as temple property, and this erroneous classification seems to have been extended to lands in Badugumanipalle without any legal or factual basis. This classification error appears to have occurred after the resettlement survey in 1956, during which Kenamakulapalle and Badugumanipalle were clubbed under the Kenamakulapalle Revenue Division. Despite this, no such classification of temple lands has ever been applicable to the lands in Badugumanipalle village.

As per the 22(a)(1)(c) abstract report of the Shantipuram Mandal (Serial No: 8), Kenamakulapalle's extent under temple lands is recorded as "zero," and it has been confirmed by the Tahsildar of Shantipuram Mandal up to the year 2016 that no lands in these villages belong to any temple, including Sri Venugopalaswamy Temple, Kamgundhi.


The 1925 records of the Hindu Temples Board also confirm that Badugumanipalle village (Village No. 200) was not under the management of Kangundhi Sri Krishna Swamy Sri Venugopalaswamy Temple. The village was only clubbed with Kenamakulapalle Revenue Division in 1953.

Recent Issues:

It has come to our clients' attention that officials in the Revenue Department, in collusion with certain local leaders, have wrongfully classified their private lands as temple lands. This misclassification appears to be an effort to transfer ownership of the lands for personal gain. Numerous attempts by our clients to obtain certified land records have been met with responses indicating that the records are unavailable or missing, as outlined in the endorsements listed below:

1. **Tahsildar, Kuppam:** ROC No: A/311/2015 dated 28.12.2015.
2. **Tahsildar, Palamaner Mandal:** ROC No: A3/1163/2015 dated 27.07.2015.
3. **Chittoor Collector Office:** Endorsement F3/1668/2015 dated 13.04.2015.
4. **Commissioner of Survey, Settlements, and Land Records, A.P. Hyderabad:** Memo No: L.Dis.No.S2/4565/2012 dated 14.09.2012.
5. **Director, A.P. State Archives & Research Institute, Hyderabad:** Lr.No.2362/R2C/2015 dated 20.08.2015.

These endorsements clearly show an intentional attempt to obscure the facts and misclassify the lands in question which needs immediate rectification and protect the interest of the farmers to whom the lands have been passed through several generations.



Our Request:

In light of these issues, we respectfully request your office to provide attested copies of the following records pertaining to Badugumanipalle and Kenamakulapalle villages, which are essential for proving that our clients' lands are private properties and not temple lands:

1. Extract of A-Register/RSR.
2. Extract of 10(1) Adangal Accounts.
3. Extract of Adangal for the latest Fasali.
4. Extract of Inam-B Register.
5. Extract of ROR, 1-B Register.
6. Extract of F.M.B. Sketch.

Additionally, if any records exist indicating how these lands were wrongly classified as temple lands, we request that those records also be provided. This documentation will assist us in securing a No Objection Certificate (NOC) from the Endowments Department, Chittoor, to rectify this situation.

Legal Background:

Our clients were granted ryotwari pattas under the A.P. Inams Abolition Act, 1956, which became final in 1959. If the Endowment Department is aggrieved by the grant of these pattas, they are required under Sec. 77 of Act 30 of 1987 to make an application to the Revenue Divisional Officer for resumption of the Inam land. However, no such application has been filed, and it appears that the revenue records were altered without the knowledge of the interested parties.

According to the Endowments Act, the Assistant Commissioner must conduct an inquiry before accepting any amendments or inclusions sought by trustees in the list of temple properties under Sec. 43 of the Act. If there are any such records in your office, we request that they be forwarded to us, duly attested.

These records are critical for proving that there has been a misclassification of our clients' lands. As per the 22(a)(1)(c) abstract report of Shantipuram Mandal, the lands in Kenamakulapalle were recorded as "zero" under temple properties, with no indication of them being prohibited lands. This fact has been confirmed by the Tahsildar, Shantipuram Mandal, in records up to 2016.



Conclusion:

We request your urgent intervention in providing the requested documents, which are vital for proving the ownership of our clients' lands and rectifying the misclassification in the records. The unavailability of these records would further substantiate the deliberate nature of the misclassification.

We look forward to your prompt and favorable action.

Yours faithfully,




[K Subba Rao]

Advocate, A.P.High Court, Amaravathi, A.P

M/s KaizenLAW Associates. Mobile:9347410343

On behalf of the M.Soma Rami Reddy & other farmers of Badugumanipalle and Kenamakulapalle Villages, Shantipuram Mandal, Kuppam Taluk, Chittoor District



RH5954851691H IPR:9278595485169
 RL TIRUPATI H.O. (517501)
 Counter No:2,14/10/2024,11:30
 To:THE DIST COLLECTOR,
 PIN:517001, Chittoor H.O
 From:K SUBBA RAO,ADV., BELLAPU VE
 Wt:20gms Ack Fee:3.00,REG-17.0
 Amt:29.50,Tax:4.50,Amt.Paid:30.00(Cash)
 (Track on www.indiapost.gov.in)
 (Dial 18002666060) (Wear Masks. Stay Safe)



RH5954850361H IPR:9278595485036
 RL TIRUPATI H.O. (517501)
 Counter No:2,14/10/2024,11:30
 To:THE ROO,
 PIN:517425, Kuppam S.O
 From:K SUBBA RAO,ADV., BELLAPU VE
 Wt:20gms Ack Fee:3.00,REG-17.0
 Amt:29.50,Tax:4.50,Amt.Paid:30.00(Cash)
 (Track on www.indiapost.gov.in)
 (Dial 18002666060) (Wear Masks. Stay Safe)



RH5954850671H IPR:9278595485067
 RL TIRUPATI H.O. (517501)
 Counter No:2,14/10/2024,11:30
 To:THE HRO,
 PIN:517425, Kuppam S.O
 From:K SUBBA RAO,ADV., BELLAPU VE
 Wt:20gms Ack Fee:3.00,REG-17.0
 Amt:29.50,Tax:4.50,Amt.Paid:30.00(Cash)
 (Track on www.indiapost.gov.in)
 (Dial 18002666060) (Wear Masks. Stay Safe)



Kota Subba Rao
Rajulapati Praveen Kumar
Chella Venkat Rao Chellumkuri
Challa Simhachalam
Advocate
M/S KaizenLAW Associates



34

D.No.34-2-80, 1st Floor, C/o.Bellapu
Satyanarayana, Bellapu Venkatadri Street,
Kasturibhaipet, Vijayawada-520010.
Mobile: 9347410343.
Email: subbaraokota64@gmail.com

To

Date: 10.10.2024

To,

- 1.The Commissioner, Endowments Department, Vijayawada.
2. The Assistant Commissioner, Endowments Department, Chittoor.

Dear Sir/Madam,

Subject: Representation by our clients dated 19.08.2024 for Rectification of Erroneous Classification of Private Lands as Endowment Properties – Keenamakkulapalle Village, Shanthipuram Mandal.- Private Lands not related to Sri Venugopala Swamy Temple Lands – Regarding.


Reference : 1. Client's representation dated 15.08.2024 through M.Soma Rami Reddy.
2. These S.No: 2/1;60/1;60/2;60/3;66/1;66/2;66/3;83/1;83/7 of Badugumanipalle & Kenamakkulapalle villages, Shanthipuram Mandal, Kuppam Taluk, Chittoor District-erroneously classified as Endowments Land.-erroneously classified as Endowments Land.- Endowment Act, 1987; Section 22(1)(a)(c)

I am instructed by my clients, the lawful possessors and cultivators of lands situated in Keenamakkulapalle village, Shanthipuram Mandal, Chittoor District, to address this communication concerning the erroneous classification of the said lands as endowment properties under the jurisdiction of the Endowment Department U/s 80 of the Act 30/87.

The lands in question have been in the peaceful, continuous, and undisputed possession of my clients for well over a century. They have exercised ownership, including but not limited to agricultural use, without any objection or interference from any authorities. These lands are patta lands, and my clients hold valid title documents, revenue records, and tax receipts evidencing their absolute ownership. The same is affirmed by the Revenue authorities vide S.R.No:168/Inams/1952 dated 31.12.1952 in favour of Smt Shyamamma, C/o R.Chenga Reddy, Ponnepalle, Santhipuram Post, Kuppam Taluk being the Vendor's Vendee. No document or proceeding exists to suggest that the lands were ever dedicated for religious or charitable purposes under the purview of the Endowment Act.

Legal Background:

Our clients were granted ryotwari pattas under the A.P. Inams Abolition Act, 1956, which became final in 1959. If the Endowment Department is aggrieved by the grant of



35

these pattas, they are required under Sec. 77 of Act 30 of 1987 to make an application to the Revenue Divisional Officer for resumption of the Inam land. However, no such application has been filed, and it appears that the revenue records were altered without the knowledge of the interested parties.

According to the Endowments Act, the Assistant Commissioner, who is the competent authority, must conduct an inquiry before accepting any amendments or inclusions sought by trustees in the list of temple properties under Sec. 43 of the Act. If there are any such records in your office, we request that they be forwarded to us, duly attested.


These records are critical for proving that there has been a misclassification of our clients' lands. As per the 22(a)(1)(c) abstract report of Shantipuram Mandal, the lands in Kenamakulapalle were recorded as "zero" under temple properties, with no indication of them being prohibited lands. This fact has been confirmed by the Tahsildar, Shantipuram Mandal, in records up to 2016.

However, it has come to my clients' knowledge that these lands have been erroneously classified as temple lands in the records of the Endowment Department, without prior notice, inquiry, or hearing, as required under law. Such wrongful inclusion of private lands into temple property records contravenes the principles of natural justice, specifically the right to be heard, and is in direct violation of statutory provisions, including Section 22 of the Endowment Act, 1987, which governs the declaration and management of temple properties.

In this regard, we formally request:

1. **Attested copies** of all land records, survey reports, and any directives or proceedings from/to the Revenue/Endowment Department that led to the erroneous classification of my clients' lands as endowment properties.
2. **Immediate rectification** of the endowment records to correctly reflect the private ownership of the lands in Keenamakkulapalle village, as held by my clients for generations.
3. Any other information pertaining to the inclusion of these lands in the temple's name, if available, for our examination.

Moreover, I request your esteemed offices to conduct a thorough investigation into the matter and take appropriate steps to correct the land records accordingly. It is pertinent to mention that any failure to address this issue would severely affect the livelihoods of numerous families who have been tilling these lands for generations.



We also request the initiation of necessary proceedings to reverse the wrongful entry in the records, with **due opportunity** provided to my clients to present evidence proving their ownership, in compliance with the principles of **equity and justice**.

Kindly note that failure to take corrective action may compel my clients to seek legal redress, including but not limited to approaching the Hon'ble High Court, seeking issuance of **Writ of Mandamus** or other appropriate legal reliefs to rectify this injustice.

We trust that your esteemed office will take immediate steps to investigate and address the matter with due diligence and urgency, avoiding further litigation in this regard.

We look forward to your prompt and favorable action.

Yours faithfully,




[K SUBBA RAO]

Advocate, A.P. High Court, Amaravathi, A.P

[M/S KaizenLAW Associates] Mobile: [9347410343]

[Counsel for the farmers of M.Soma Rami Reddy & othesr Keenamakkulapalle Village]



<p>RN5954051901N IPR:0270595405190</p> <p>RI TIRUPATI H.O (517501)</p> <p>Counter No:2,14/10/2024, 11:30</p> <p>To:THE COMMISSIONER</p> <p>PIH:521225, Gollapudi 3-0</p> <p>From:K SUBBA RAO,ADV. BELLAPU VE</p> <p>Wt:20gms, Net Fee:3.00, REG-17.0</p> <p>Ant:29.50, Tax:4.50, Ant. Paid:30.00 (each)</p> <p>(Track on www.indiapost.gov.in)</p> <p>(Dial 18002444940) (Wear Masks, Stay Safe)</p>	<p>RN5954051901N IPR:0270595405190</p> <p>RI TIRUPATI H.O (517501)</p> <p>Counter No:2,14/10/2024, 11:30</p> <p>To:THE ASST COMMISSIONER</p> <p>PIH:517001, Chittoor H.O</p> <p>From:K SUBBA RAO,ADV. BELLAPU VE</p> <p>Wt:20gms, Net Fee:3.00, REG-17.0</p> <p>Ant:29.50, Tax:4.50, Ant. Paid:30.00 (each)</p> <p>(Track on www.indiapost.gov.in)</p> <p>(Dial 18002444940) (Wear Masks, Stay Safe)</p>
--	--

Kota Subba Rao
Rajulapati Praveen Kumar
Chella Venkat Rao Chellumkuri
Challa Simhachalam
Advocate
M/S KaizenLAW Associates



37

D.No.34-2-80, 1st Floor, C/o.Bellapu
Satyanarayana, Bellapu Venkatadri Street,
Kasturibhaipet, Vijayawada-520010.
Mobile: 9347410343.
Email: subbaraokota64@gmail.com

To

Date: 10.10.2024

To,

The District Registrar, Register Office, Chittoor Town & District.
The Sub-Registrar, Register Office, Kuppam, Chittoor Dist.

Dear Sir/Madam,

Subject: Request for Records Pertaining to the Erroneous Classification of Lands in Badugumaneapalle and Kennamakkupalle Villages as Temple Properties under Sec 22(1)(a)(c) of the Endowments Act-misclassified as "Sri Venugopalaswamy Devasthanam"

Reference: Representation on behalf of the farmers represented by M.Somarami Reddy & Others – Dated 20.08.2024


As legal counsel representing the interests of farmers represented by M.Somarami Reddy S/o Late Narayana Reddy and other farmers/landholders from Badugumaneapalle and Kennamakkupalle villages, Shantipuram Mandal, Kuppam Taluk, Chittoor District, we are writing to formally address the issue of erroneous classification of our clients' lands as temple properties.

These lands, which have been in the peaceful possession of our clients for over 100 years, have been incorrectly recorded as temple lands under Sec 22(1)(a)(c) of the Endowments Act, specifically attributed to "Sri Venugopalaswamy Devasthanam." This classification is in contradiction to authoritative records, such as S.R.No:168/Inams/1952, dated 31.12.1952, which confirms that these lands are private properties in the name of Smt. Shyamamma, C/o R. Chenga Reddy, Ponnepalle, Santhipuram Post, Kuppam Taluk who are our vendor's vendee.

Our clients are deeply aggrieved by the arbitrary and unlawful designation of their lands as temple properties, which seems to have been driven by certain officials acting in collusion with local leaders for personal gain. This wrongful classification has caused severe distress and is a violation of their property rights.

On behalf of our clients, we request the following from your office to facilitate the rectification of this serious issue:

1. Copies of any directives, letters, or communications received from the Competent Authorities of the Revenue or Endowment Departments that led to the classification of the subject lands as temple properties under Sec 22(1)(a)(c) of



the Endowments Act. These documents are crucial for securing a No Objection Certificate (NOC) from the relevant departments.


2. **Certified records, duly authenticated by your office**, that substantiate the classification of our clients' lands as dotted lands and have been properly verified by your office. This documentation will be essential in proving that the lands are private properties and not temple lands. We would also like to know if you have carried out any verification or confirmation of the authenticity and authority's discretion on those letters that contained instructions to mark our lands in accordance with Section 22(1)(a)(c) of the Endowment Act.

Should no such records exist, we respectfully request a written confirmation from your office affirming that the lands were never subject to a legitimate directive for temple classification. This will aid in proving that the current designation of these lands was motivated by malafide intent aimed at depriving our clients of their rightful inheritance.

We kindly request your prompt attention to this matter and ask that you provide the necessary documentation or confirmation at the earliest. Your cooperation will be greatly appreciated in resolving this matter and restoring our clients' rightful ownership of their lands.

Thank you for your understanding and support.

Yours faithfully,



[K. Subba Rao]

Counsel for the farmers represented by M. Somarami Reddy & others,

[M/s KaizenLAW Associates]

[Mobile: 9347410343]



RH5954053051H IVR: 9278595405305

RL TIRUPATI H.O (517501)

Counter No: 2, 14/10/2024, 11:30

To: THE DIST REGISTRAR,

PIN: 517001, Chittoor H.O

From: K. SUBBA RAO, ADV., BELLARU VE

Wt: 20gms Ack Fee: 3.00, REG-17.0

Am: 29.50, Tax: 4.50, Amt. Paid: 30.00 (Cash)

(Track on www.indiapost.gov.in)

(Dial 1900266666) (Wear Masks, Stay Safe)



RH5954053051H IVR: 9278595405305

RL TIRUPATI H.O (517501)

Counter No: 2, 14/10/2024, 11:30

To: THE DIST REGISTRAR,

PIN: 517425, Kuppam S.O

From: K. SUBBA RAO, ADV., BELLARU VE

Wt: 20gms Ack Fee: 3.00, REG-17.0

Am: 29.50, Tax: 4.50, Amt. Paid: 30.00 (Cash)

(Track on www.indiapost.gov.in)

(Dial 1900266666) (Wear Masks, Stay Safe)



39
**Kota Subba Rao, R.Praveen
Kumar, C.Simhachalam, C.Chella
Venkat RaoAdvocates,
A.P.High Court,Amaravathi.
M/s KaizenLAW Associates.**



D.No.34-2-80, 1st Floor, C/o.Bellapu
Satyanarayana, Bellapu Venkatadri Street,
Kasturibhaipet, Vijayawada-520010.
Mobile: 9347410343.
Email: subbaraokota64@gmail.com

To

Date: 28.11.2024

Reminder Letter for Requesting Attested Land Records

1.The District Collector,
Collector's Office, Vivekananda Bhavan,
Vellore Road,Chittoor, A.P-517002.

Copy to:

1.The Revenue Divisional Officer,
R.D.O Office, Kuppam,
Chittoor District, A.P.

2.The Mandal Revenue Officer,
M.R.O Office,
Shantipuram Mandal,
Kuppam Taluk,
Chittoor District, A.P.

Dear Sir,

Subject: Reminder for Urgent Action on the Request for Attested Copies of Land Records Pertaining to Badugumanipalle and Kenamakulapalle Villages, Shantipuram Mandal, Kuppam Taluk, Chittoor District and not temple lands of "Sri Venugopalaswamy Temple,Kamgundhi."

Reference:

1. Our representation dated 10.10.2024.
2. Client: M. Soma Rami Reddy and other farmers of Badugumanipalle and Kenamakulapalle Villages.

We write to humbly remind your esteemed office about our previous request for attested copies of land records concerning lands in



Badugumanipalle and Kenamakulapalle villages. Despite the passage of significant time since the submission of our detailed representation dated 10.10.2024, no concrete action or acknowledgment has been received.


These records are crucial for our clients, whose lands have been erroneously classified as temple lands, leading to immense distress and uncertainty. The delay in resolving this matter is causing undue hardship, as it affects not only the ownership rights of our clients but also their livelihood, which is dependent on these lands.

The urgency of this matter arises due to the following:

1. **Continuing Misclassification:** The erroneous classification of these private lands as temple lands undermines our clients' rights and exposes them to potential exploitation by vested interests.
2. **Risk of Irreparable Harm:** Without timely intervention, the ongoing ambiguity in records could lead to further complications, including unauthorized encroachments or loss of rightful ownership.
3. **Legal and Administrative Timelines:** Our clients are in the process of securing a No Objection Certificate (NOC) from the Endowments Department, Chittoor, to rectify this misclassification. The absence of attested records significantly impedes this effort and puts them at a legal disadvantage.

We urge your office to treat this matter with the seriousness it deserves and prioritize the issuance of the requested documents, namely:

- Extract of A-Register/RSR.
- Extract of 10(1) Adangal Accounts.
- Extract of Adangal for the latest Fasali.



- Extract of Inam-B Register.
- Extract of ROR, 1-B Register.
- Extract of F.M.B. Sketch.

Additionally, if any records explain the misclassification, we request their attested copies to ensure a transparent and fair resolution.

Given the long-standing nature of this issue and its critical implications, we request your prompt and favorable action. Please acknowledge receipt of this reminder and inform us of any developments or required additional steps from our end.

Thanking you for your attention and cooperation.

Yours faithfully,



[K Subba Rao]

Advocate,

*On behalf of M. Soma Rami Reddy and other farmers of
Badugumanipalle and Kenamakulapalle Villages, Shantipuram
Mandal, Kuppam Taluk, Chittoor District.*

Kota Subba Rao, R.Praveen Kumar, C.Simhachalam, C.Chella venkat
Rao. Advocates,

A.P.High Court,Amaravathi.

M/s KaizenLAW Associates.



42

RN576544641Y IVR:8278576544641
RL HBC TIRUPATI RNS (517501)
Counter No:4,30/11/2024,19:52
To:THE DISTRICT COLLECTORS OFFICE
PIN:517002, C1 Collectorate S.O
From:K SUBBARAO,D N
Wt:35gms,REG=17.0
Amt:31.86,Tax:4.36, (Cash)
(Track on www.indiapost.gov.in)
(Dial 18002666868) (Wear Masks, Stay Sa

RN576544774IN IVR:8278576544774
RL HBC TIRUPATI RNS (517501)
Counter No:4,30/11/2024,19:52
To:THE REVENUE & RDO OFFICE
PIN:517425, Kuppam S.O
From:K SUBBARAO,D N
Wt:35gms,REG=17.0
Amt:31.86,Tax:4.36, (Cash)
(Track on www.indiapost.gov.in)
(Dial 18002666868) (Wear Masks, Stay Sa

RN576544522IN IVR:8278576544522
RL HBC TIRUPATI RNS (517501)
Counter No:4,30/11/2024,19:52
To:THE NANDAL RE, HRO OFFICE
PIN:517423, Rallabudugur S.O
From:K SUBBARAO,D N
Wt:35gms,REG=17.0
Amt:31.86,Tax:4.36, (Cash)
(Track on www.indiapost.gov.in)
(Dial 18002666868) (Wear Masks, Stay Sa

**Kota Subba Rao, R.Praveen
Kumar, C.Simhachalam, C.Chella
Venkat RaoAdvocates,
A.P.High Court,Amaravathi.
M/s KaizenLAW Associates.**



43

D.No.34-2-80, 1st Floor, C/o.Bellapu
Satyanarayana, Bellapu Venkatadri Street,
Kasturibhaipet, Vijayawada-520010.
Mobile: 9347410343.
Email: subbaraokota64@gmail.com

To

Date: 28.11.2024

LETTER OF REMINDER

The Commissioner,
Endowments Department,
One Centre, Gollapudi,
Vijayawada.A.P - 521225.

Copy to:

The Assistant Commissioner,
Endowments Department,
Church Street,
Chittoor A.P -517001..

Dear Sir/Madam,


**Subject: Urgent Reminder – Representation Dated 19.08.2024 Regarding Rectification
of Erroneous Classification of Private Lands as Endowment Properties –
Keenamakkulapalle Village, Shantipuram Mandal.**

Reference:

1. Representation dated 19.08.2024 by M. Soma Rami Reddy.
2. Letter submitted on 10.10.2024 concerning Erroneous Classification of Private Lands under S.No. 2/1, 60/1, 60/2, 60/3, 66/1, 66/2, 66/3, 83/1, and 83/7 in Badugumanipalle & Keenamakkulapalle Villages, Shantipuram Mandal, Kuppam Taluk, Chittoor District- Private Lands not related to Sri Venkateswamy Temple lands -Regarding.

I write to remind your esteemed office regarding our previous communication dated 10.10.2024 pertaining to the urgent issue of **erroneous classification of private lands as endowment properties** under your records. The matter is of **utmost urgency** as it directly impacts the livelihoods of families who have been lawful possessors and cultivators of these lands for over a century.

Despite our detailed representation and supporting documents submitted on 19.08.2024, no response has been received to date. The absence of timely action has heightened the



concerns of our clients, who continue to face uncertainty regarding their rightful ownership of these lands.

Given the critical nature of the matter, we earnestly request your kind offices to:

1. **Prioritize the investigation and rectification of land records** to reflect the rightful ownership of private lands in Keenamakkulapalle Village.
2. Provide **attested copies of all relevant records, survey reports, and communications** between the Revenue and Endowment Departments that resulted in the erroneous classification.
3. Ensure **timely corrective measures** in compliance with the principles of natural justice and relevant statutory provisions, including Section 22(1)(a)(c) of the Endowment Act, 1987.



The delay in addressing this issue is causing considerable distress to my clients, necessitating an immediate response. Kindly acknowledge receipt of this reminder and update us on the progress of the investigation and necessary steps being undertaken.

Please note that failure to address this matter at the earliest may compel us to initiate legal proceedings to safeguard the rights of our clients.

We trust your esteemed office will accord the issue **top priority** and provide a substantive reply at the earliest.

Thanking you,

Yours faithfully,



[K. SUBBA RAO]

Advocate, A.P. High Court, Amaravati

[M/S KaizenLAW Associates]

Mobile: [9347410343]

[Counsel for the farmers of M. Soma Rami Reddy & others, Keenamakkulapalle Village]

Kota Subba Rao, R.Praveen Kumar, C.Simhachalam, C.Chella Venkat Rao.

Advocates, M/s KaizenLAW Associates,

A.P.High Court,Amaravathi.

45

RN576544788IN IVR:3278576544788
 RL NBC TIRUPATI RNS (517501)
 Counter No:4,30/11/2024,19:52
 To:THE COMMISSIONER,ENDOWMENTS DEPAR
 PIN:521225, Gollapudi S.O
 From:K SUBBARAO,D H
 Wt:35gms Ack Fee:3.
 Amt:35.40,Tax:5.40, (Cash)
 (Track on www.indiapost.gov.in)
 (Dial 18002666666) (Wear Masks, Stay Sa

RN576544791IN IVR:8278576544791
 RL NBC TIRUPATI RNS (517501)
 Counter No:4,30/11/2024,19:52
 To:THE ASSISTANT,ENDOWMENTS DEPAR
 PIN:517001, Chittoor S.O
 From:K SUBBARAO,D H
 Wt:35gms,REG-1.0
 Amt:31.86,Tax:4.86, (Cash)
 (Track on www.indiapost.gov.in)
 (Dial 18002666666) (Wear Masks, Stay Sa

**Kota Subba Rao, R.Praveen
Kumar, C.Simhachalam, C.Chella
Venkat RaoAdvocates,
A.P.High Court,Amaravathi.
M/s KaizenLAW Associates.**



46

D.No.34-2-80, 1st Floor, C/o.Bellapu
Satyanarayana, Bellapu Venkatadri Street,
Kasturibhaipet, Vijayawada-520010,
Mobile: 9347410343.
Email: subbaraokota64@gmail.com

To

Date: 28.11.2024

(By Registered Post & Ack Due)

The District Registrar,
Registrar Office,
Chittoor Town & District.
Andhra Pradesh.

Copy to

The Sub-Registrar,
Registrar Office,
Kuppam, Chittoor District
Andhra Pradesh.


Dear Sir/Madam,

Subject: Reminder for Reply to Legal Notice – Request for Records
Pertaining to Erroneous Classification of Lands in Badugumaneapalle and
Kennamakkupalle Villages- Private Lands not related to Sri Venugopalaswamy Temple lands -Regarding.

Reference: Legal Notice Dated 10.10.2024..

I am writing as a follow-up to the legal notice submitted on **20.08.2024** on behalf of my clients, represented by **M. Somarami Reddy S/o Late Narayana Reddy and Others**, concerning the erroneous classification of their lands in **Badugumaneapalle and Kennamakkupalle villages, Shantipuram Mandal, Kuppam Taluk, Chittoor District**, as temple properties under **Sec 22(1)(a)(c) of the Endowments Act**, attributed to "Sri Venugopalaswamy Devasthanam."

As highlighted in the original notice, these lands have been in the peaceful possession of the landholders for over a century and are confirmed as private properties as per authoritative records such as **S.R.No:168/Inams/1952, dated 31.12.1952.**



47

Despite our initial communication, we have not yet received a response or acknowledgment from your office regarding the requested records or clarification. The delay in addressing this issue is causing further distress to my clients.

We kindly request your immediate attention and reiterate the following requests:


1. **Certified Copies of Relevant Directives or Communications:** Any documents that led to the classification of these lands as temple properties under the Endowments Act by the discretionary authority.
2. **Verification and Confirmation:** Proof of any verification process your office conducted to substantiate this classification.
3. **Written Confirmation (If Applicable):** A statement confirming the absence of legitimate directives or records related to this classification, if no such documents exist.

Please treat this as a matter of urgency, as it directly impacts the rightful ownership and livelihoods of my clients. Should there be further delays, my clients may be compelled to pursue appropriate legal remedies.

We look forward to your reply at the earliest and request a response no later than 15 days from the receipt of this notice..

Thank you for your cooperation.

Yours faithfully,



[K. Subba Rao]

Counsel for M. Somarami Reddy & Others

[M/s KaizenLAW Associates]


[Mobile: 9347410343]

Kota Subba Rao, R.Praveen Kumar, C.Simhachalam, C.Chella Venkat Rao.

Advocates,

A.P.High Court,Amaravathi.

M/s KaizenLAW Associates.



RN576544655IN IVR:8278576544665
RL NBC TIRUPATI RNS (517501)
Counter No:4,30/11/2024,19:52
To:THE DISTRICT,REGISTRATION OFF
PIN:517001, Chittoor H.O
From:K SUBBARAO, D KOTA SUBBA RAO
Wt:35gms,REG-17.0
Amt:31.86,Tax:4.86,
(Track on www.indiapost.gov.in)
(Dial 18002660600) (Near: Halls, 511) 32

RN576544669IN IVR:8278576544669
RL NBC TIRUPATI RNS (517501)
Counter No:4,30/11/2024,19:52
To:THE SUB REGIO,REGISTRAR OFFICE
PIN:517425, Kuppam S.O
From:K SUBBARAO, D KOTA SUBBA RAO
Wt:35gms,REG-17.0
Amt:31.86,Tax:4.86,
(Track on www.indiapost.gov.in)
(Dial 18002660600) (Near: Halls, 511) 32

P3-48

P(3)

(456)

Registered No. HSE/49

[Price : Rs. 0-60 Paise.



ఆంధ్రప్రదేశ్ రాజపత్రము

THE ANDHRA PRADESH GAZETTE

PART IV-B EXTRAORDINARY

PUBLISHED BY AUTHORITY

No. 16] HYDERABAD, THURSDAY, SEPTEMBER 26, 2013.

ANDHRA PRADESH ACTS, ORINANCES AND
REGULATIONS Etc.

The following Act of the Andhra Pradesh Legislature, which was reserved by the Governor on the 1st June, 2012 for the consideration and assent of the President received the assent of the President on the 10th September, 2013 and the said assent is hereby first published on the 26th September, 2013 in the Andhra Pradesh Gazette for general information:-

ACT No. 16 OF 2013.

AN ACT FURTHER TO AMEND THE ANDHRA PRADESH (ANDHRA AREA) INAMS (ABOLITION AND CONVERSION INTO RYOTWARI) ACT, 1955.

Be it enacted by the Legislature of the State of Andhra Pradesh in the Sixty-Third year of the Republic of India as follows:-

4 ANDHRA PRADESH GAZETTE EXTRAORDINARY IPart IV-B

granted before the commencement of this (Amendment) Act, 2011 to any service holder or other employee of a charitable or religious institution or endowment shall be valid so long as themselves or their lineal qualified descendants render service for which the inam is given.

Provided also that if the Ryotwari pattidar or his lineal descendent or their alienee failed to render service for the institution for which the land is given, then the person in possession of land shall be evicted by invoking the provisions of law relevant to such institution.

Provided also that the Ryotwari patta granted to tenant, alienee or to any other person in any capacity in any other manner over such inam land is null and void and he shall be deemed as an encroacher who shall be dealt with suitably by the relevant laws applicable to such charitable or religious institution (or endowment).

**Amend-
ment of
Section
2.**

5. In section 2 of the principal Act, to sub-section (1), the following proviso shall be added, namely,—

"Provided that in case of Inam Land held by a charitable or religious institution or endowment, no tenant shall have a right of permanent occupancy of the land".

A. SANTHOSH REDDY,
Secretary to Government,
Legislative Affairs & Justice,
Law Department

2. ANDHRA PRADESH GAZETTE EXTRAORDINARY [Part IV]

Short
title and
Commencement

1. (1) This Act may be called the Andhra Pradesh (Andhra Area) Inams (Abolition and Conversion into Ryotwari) (Amendment) Act, 2012.

(2) It shall be deemed to have come into force on the 26th November, 1955.

Amendment of
Section
3 (Act
No. 37 of
1955)

2. In the Andhra Pradesh (Andhra Area) Inams (Abolition and Conversion into Ryotwari) Act, 1955 (hereinafter referred to as the principal Act), in section 3—

(1) in sub-section (1), after clause (ii), the following clauses shall be added, namely,—

"(iv) whether a particular Inam land is given with a burden or condition to render service, i.e. for performance of a religious or public charity or as a remuneration for performance of certain customary services to such Institution or Endowment;

(v) whether such Inam land burdened with service is held by service holder, their tenants, assignees, or any other employee of the said Institution or Endowment or by any other person in any capacity in any other manner."

(2) In sub-section (2), for the expression "items (i), (ii) and (iii)", the expression "items (i), (ii), (iii), (iv) and (v)" shall be substituted;

(3) In sub-section (3), for the expression "items (i), (ii) and (iii)", the expression "(i), (ii), (iii), (iv) and (v)" shall be substituted.

Amendment of
Section
4

3. In section 4 of the principal Act, after sub-section (3), the following sub-section shall be added, namely,—

"(4) Notwithstanding anything contained in this Act, or any other law for the time being in force, where an Inam land is with a burden to render service, or for performance of a religious or public charity, or as a remuneration for

26th November 2012 ANDHRA PRADESH GAZETTE EXTRAORDINARY

performance of certain customary service, to an Institution or endowment, no person shall be entitled to Ryotwari patta, and the Institution or Endowment alone shall be entitled to Ryotwari patta for such Inam land without any restriction or abatement and without the collusion of personal cultivation.

Provided that, where any person other than concerned charitable or religious Institution or endowment obtained a patta for such Inam Land after the commencement of the Andhra Pradesh (Andhra Area) Inams (Abolition and Conversion into Ryotwari) Act, 1955, such patta shall and shall be deemed always to have been null and void and no effect shall be given to such patta granted.

Provided further that, no person, other than the person to whom the Inam Land was given to render service, or for performance of a religious or public charity or as a remuneration for performance of certain customary service, and who is in enjoyment of such Inam land, shall be entitled to continue in enjoyment of such land as long as the render such service for which that Inam land was originally given.

4. In section 7 of the principal Act, in sub-section (1), the following shall be added, namely,—

"Provided that, no person shall be entitled to ryotwari patta in respect of any Inam land given to a service holder or other employee of an Institution or endowment or tenant having permanent occupancy rights, assignee or any other person in any capacity in any other manner.

Provided further that, notwithstanding anything inconsistent therewith contained in any other law for the time being in force or any instrument having effect by virtue of any such law, judgment, decree, compromise, order of any judicial or quasi-judicial authority, any Ryotwari patta

Amendment of
Section
7

P4-51

P4

**GOVERNMENT OF ANDHRA PRADESH
ABSTRACT**

Lands- Executive Instructions to the Revenue Officers on grant of Freehold Rights to assigned lands in terms of Act 35 of 2023 other important Revenue matters-Orders-Issued.
=====

REVENUE (LANDS.I) DEPARTMENT

G.O.Ms.No.596

Dt.19.12.2023

Read the following:

- 1)CCLA's Ref.No.Assn.I/2274631/2023, dated:23/11/2023.
- 2) C.R 405/2023, Dated : 15/12/2023.

ORDER:

In the reference read above, the Special Chief Secretary & Chief Commissioner of Land Administration, Andhra Pradesh has submitted a report including minutes of a state level workshop held on 21-11-2023, to the Government with a request to issue Executive Instructions to the Revenue Officers on Freehold rights to assigned lands in terms of Act 35 of 2023 as well as other important revenue matters.

2. The Government after careful examination of the matter hereby issue the following Executive Instructions to the District Collectors and all the Revenue Officers:

A. Dotted Lands:

About 1,12,000 Acres of Dotted Lands are assigned lands and hence were placed in 22(A)(1) (a) list of prohibited properties. Most of these assignments are more than 20 years old, since the lands were marked as dotted lands in the RSR several decades ago. The list of such lands shall be pushed to the login of the VRO who shall enter the year of assignment, which shall thereafter be verified by the Tahsildar, RDO and Joint Collector. The CCLA shall thereafter centrally amend the electronic revenue records for lands eligible under Act 35 of 2023, so as to reflect their freehold nature and removal from 22A list. Thereafter, the records shall be sent to the Tahsildar, who shall electronically sign them.

Further, District Collectors have already removed more than 2 Lakh Acres of dotted lands from the list of prohibited properties(Under section 22A(1)(e)) after a thorough exercise in accordance with the Dotted Lands Act 2017. The CCLA shall centrally amend the electronic revenue records of these lands so as to reflect their removal from 22A list and the fact that they are patta lands. Thereafter, these records shall be sent to the Tahsildar concerned, who shall electronically sign them.

(Continued...)

B. Village Service Inams:

Collectors have already completed the task of making village service Inam Lands freehold, after following the process prescribed using the online mechanism (Verified by VROs, Tahsildars, RDOs and Joint Collectors).

The CCLA shall centrally amend the electronic revenue records of these lands so as to reflect their removal from 22A list and the fact that they are patta lands. Thereafter, these records shall be sent to the Tahsildar concerned, who shall electronically sign them

C. Joint LPMs:

No Joint LPMs shall be created in any village where resurvey shall be taken up. In case any Joint LPM is requested by some ryots, the Tahsildar may record the statement of Landholders or their representatives and thereafter create the Joint LPM. Any request for splitting of Joint LPMs already created shall be promptly carried out following due procedure.

D. Mortgage:

If any assigned lands/house sites are otherwise eligible to be made freehold under Act 35 of 2023, the same shall not be denied merely on the ground that the said land is mortgaged.

E. Provisional Pattas:

Assigned Lands/House sites covered by previously issued provisional Pattas, which are eligible under Act 35 of 2023, shall be made freehold, irrespective of whether or not regular DKT Pattas have been subsequently issued, provided the assignees or their legal heirs are in physical possession of the said assigned Lands.

F. Lands under examination for eligibility in terms of Act 35 of 2023:

1. For a given land to be eligible under Act 35 of 2023, such land should find place as assigned land in any of the revenue records, including but not limited to Web-land Adangal/POLR/22A GOs of 2017/Old Adangal entries/Entries in 10(1) Registers/Entries in RoH maintained by the Registration Dept/Any other record available with the Revenue Dept/Pattadar Pass Book issued more than 20 years ago etc. Such assigned lands shall be made freehold in terms of Act 35 of 2023, if the assignee/legal heir is in physical possession of the said land. Districts should not deny the benefit of Act 35 of 2023 to assignees on the ground of any one record not being available in the Tahsildar's/Collector's office, since several records have been misplaced during the tumultuous changes that have taken place in Revenue Administration over the years.

2. If Ayan conversion has already taken place for water body/Tope/Rastha/Grazing porambokes, and if the same lands are eligible under Act

(Continued...)

35 of 2023, such assigned lands/house sites shall be made freehold in terms of the Act. Even in cases where Ayan conversion has not been done, assigned lands eligible in terms of Act 35 of 2023 and falling under any of the exception clauses of the orders of the Hon'ble Supreme Court and orders of the Hon'ble High Court in WP(PIL) 140/2022, shall be made freehold.

3. In cases where D-Patta has been issued, but there is mismatch in survey number in possession & on record, the survey number of actual land in possession should be recorded in the assignment patta as well the revenue records. The date of assignment shall remain the old date of assignment for the purpose of making them freehold in terms of Act 35 of 2023.

4. Lands with Khata number >10,000/notional khata and recorded as "Migulu" or any expression other than name of pattadar and not recorded as assigned, shall be re-verified to check whether they were assigned. If any such land is found to be assigned land and is eligible under Act 35 of 2023, the same shall be made freehold and name of pattadar be inducted into the electronic revenue records.

5. In cases where the fact of some lands being assigned has not been recorded in the online revenue records, provision shall be made in the AP-Seva system to receive applications for inclusion of such lands in the list of assigned lands, subject to verification. Verification of these lands shall thereafter be taken up as prescribed to check if the said lands are indeed assigned lands and whether they are eligible to be made freehold in terms of Act 35 of 2023. Eligible lands shall thereafter be made freehold.

6. Land recorded as forest in RSR, but where the said land is already assigned to landless poor for Agriculture/house-site purpose, and the same fact is also recorded in the Revenue records, and where notification under the AP Forest Act OR the Forest(Conservation) Act 1980 of the Government of India has not been issued- may be made freehold, if they are otherwise eligible in terms of Act 35 of 2023.

7. In cases of assigned lands eligible under Act 35 of 2023, which were mistakenly recorded as patta land, but however continued in 22A list, the Collector shall remove them from 22A list and record the expression, "Assigned prior to 2003 made freehold" in the remarks column of the online revenue records.

The entire exercise shall be completed within 4 weeks and the electronic revenue records in respect of assigned lands made freehold in terms of Act 35 of 2023, shall be centrally amended to reflect the same and shall be removed from the lists of prohibited properties under section 22A of the Registration Act 1908. Thereafter, the Tahsildar concerned shall electronically sign them

(Continued...)

3. Verification of eligibility of assigned lands under Act 35 of 2023 shall be carried out 100% by VROs, 100% by Tahsildars and 10% by RDOs, at which level verification shall be concluded. Collectors and Joint Collectors shall supervise the Task.

4. Board Standing Orders shall be suitably amended in accordance with the above instructions. The Special Chief Secretary & CCLA, all District Collectors and all Revenue officers in the state shall take further necessary action accordingly.

(BY ORDER AND IN THE NAME OF THE GOVERNOR OF ANDHRA PRADESH)

G.SAI PRASAD
SPECIAL CHIEF SECRETARY TO GOVERNMENT (FAC)

To

The Spl. CS & Chief Commissioner of Land Administration, A.P. 1st and 3rd Floors, APIIC Towers, Plot No.1, IT Park, Mangalagiri, 522 503, Guntur District.

The Commissioner, Appeals.

The Commissioner, Survey, Settlements and Land Records, Nagarjuna Nagar, Currency Nagar, Vijayawada, Andhra Pradesh - 520007.

All the District Collectors in the State of Andhra Pradesh.

All Revenue Officers in the State.

Copy to:

All Government Pleaders (Revenue).

The P.S. to Addl. Secretary to Hon'ble C.M.

The O.S.D. to Hon'ble Minister (Revenue).

The O.S.D to Chief Secretary.

The P.S. to Spl. Chief Secretary, Revenue (Lands) Department.

SF/SC.

// FORWARDED :: BY ORDER //


SECTION OFFICER
gh

R.T.I No 141/2018 dt 15.5.2018
PS-57

P(5)

REVENUE DEPARTMENT

Sri Sreenivasulu M.A.,
Tahsildar,
Santhipuram.

To
The Joint Collector,
Chittoor.

Roc A /120/2018 dt.04-04-2018

Sir,

Sub:- Endowment Department – Santhipuram Mandal- Sri Venugopala, Sri Virupakshewara and Sri Kota Basaveswara swamy temples Kangundi Village, Kupam Mandal, Chittoor District- Illegal occupation of temple lands – collection of lease amounts from the enjoyers of the temple lands – details of enjoyers – submitted – Regarding.

- Ref:- 1. Instructions of Joint collector, Chittoor dt:03/04/2018
2. Report of Mandal Surveyor, Santhipuram dt: 15 /01/2018.
3. Assistant Commissioner, Endowment Department, Chittoor
Lr NoB2/7005/1999 dt:16/02/2018.

>>>>0<<<<


I invite kind attention to the reference cited, where in the Assistant Commissioner, Endowment Department, Chittoor has called for enjoyers of the temple lands, Kangundi Village of Kupam Mandal in Santhipuram Mandal.

In this connection I submit that I have enquired the matter along with Village Revenue Officer concerned and Mandal Surveyor. The details of enjoyers of temple lands of Kenamakulapalle-village of Santhipuram Mandal (Separate List enclosed) is herewith enclosed.


It is further submit that the market value of Rs 1,07,000/- per acre for Dry lands Rs.1,10,000/- per acre for wet lands double crop Rs 2,10,000/- per acre for coconut garden, Rs 15,97,200 for House site as per Sub Registrar, Kupam.

It is further submit that it is required Joint Inspection and to fix up the lease amounts from illegal enjoyers of temple lands. The enjoyers of temple lands is herewith enclosed for further necessary action in this regard.

Yours faithfully,


Tahsildar,
Santhipuram

Copy submitted to the Sub Collector, Madanapalle for kind information.
Copy submitted to the Assistant Commissioner of Endowment, Chittoor for kind information.

Attested

అనుమతి
సాంబిపురం

58

Name of the enjoyers in Temple lands of kenmakulapalli village, santhipuram mandal, Chittoor dist.

S.N O	Survey Numb	Total extent A.C	Fair adangal	Present enjoyers	Present status on ground
1	2/1	2.85	Nagaswara inam, 111 Venugopala swamy varu	Ramachandras charyulu S/O Seshacharyulu	Vagu & Eucalyptus plantation
2	5/2	0.31	TD no 1058, Chowdeswari, KJ venugopal naidu. 112 Chowdeswari ammavaru	Ramachandras charyulu S/O Seshacharyulu	Eucalyptus plantation
3			112 Chowdeswari ammavaru		
4	24/2	0.20	TD no 1058, Chowdeswari inam, Thoti munaswamy S/O Kondappa. 112 Chowdeswari ammavaru	Road	Road
5	24/3	0.86	TD no 1058, Chowdeswari inam, Thoti munaswamy S/O Kondappa. 112 Chowdeswari ammavaru	Sreenivasacharyulu S/O Seshacharyulu	Vacant
6	24/4	1.90	TD no 1058, Chowdeswari inam, Thoti munaswamy S/O Kondappa. 112 Chowdeswari ammavaru	Sreenivasacharyulu S/O Seshacharyulu	Vacant
7	60/1	4.12	Nagaswara inam, 111 Venugopala swamy varu	1) Narayanappa S/O Bodeppa = A 2.06 C	
8				2) Seenappa S/O Munivenkatappa = A 2.06 C	
9	60/2	1.92	Nagaswara inam, 111 Venugopala swamy varu	1) Nagaraju S/O Venkata rathnam = A 0.96 C	Mulberry crop
10				2) Babu S/O Sampangi nayudu = A 0.96 C	Mulberry Paddy
11	60/3	1.80	Nagaswara inam, 111 Venugopala swamy varu	1) Govindappa S/O Chinna gantappa = A 0.73 C	Mulberry crop
12				2) Nagaraju S/O Venkatarathnam = A 0.17 C	Nursery, Mulberry crop
13				3) Munaswamy naidu S/O Thimma reddy = A 0.90 C	Mulberry crop
14	66/1	1.86	Nagaswara inam, 111 Venugopala swamy varu	Somasekhara reddy S/O Srinivasulu reddy	Mulberry crop
15	66/2	2.46	Nagaswara inam, 111 Venugopala swamy varu	1) Gangappa S/O Venkatesh	House, mulberry crop
16				2) Marappa S/O Venkatesh	House, mulberry crop
17				3) Manjunath S/O Venkatesh	House, mulberry crop
18				4) Krishnamurthy S/O Venkatesh	House, mulberry crop
19				5) Sivakumar S/O Venkatesh	House, mulberry crop
20				6) Venkatesh S/O Venkatamuni	House, mulberry crop
21				7) Srinath S/O Venkatesh	House, mulberry crop
22				8) Jaggappa S/O Venkatesh	House, mulberry crop

Attested
[Signature]

తహశీల్దారు

శాంతపేట

17.0

25	66/3	3.06	Nagaswara inam, 111 Venugopala swamy varu	1) Sankar reddy S/O Muni reddy = A 0.73 C	House, Mulberry paddy
				2) Nagaraja reddy S/O Munireddy = A 0.72 C	House, Mulberry paddy crop
				3) Somasekhar reddy S/O Narayana reddy = A 1.50 C	House, Mulberry shed, Mulberry paddy crop
				4) Balakrishna reddy S/O Narayana reddy = A 0.10 C	House, Mulberry paddy crop
26					Shop rooms, Mulberry shed, Hollow brick shed, Mulberry crop
27	80/3	0.13	TD No 1256, Manthra pushpa inam, 1) PV Kumaraswamy 2) PV Ramaiah, 110 Viroopakshi seamy varu	Hemadri naidu S/O Rangaswamy naidu	Shop rooms, Mulberry shed, Hollow brick shed, Mulberry crop
28	80/4	2.28	TD No 1256, Manthra pushpa inam, 1) PV Kumaraswamy 2) PV Ramaiah, 110 Viroopakshi seamy varu	Marappa S/O Chengappa	Shop rooms, Mulberry shed, Hollow brick shed, Mulberry crop
29	80/5	1.68	TD No 1256, Manthra pushpa inam, 1) PV Kumaraswamy 2) PV Ramaiah, 110 Viroopakshi seamy varu	Srinath reddy, murali mohana reddy	Hollow brick and eucalyptus
30	82/2	1.65	TD No 1257, Bhatvarthi inam, Badugumakulapalli chengalrayappa, Syamalamma, 110 Viroopakshi swamy varu	Sathyanarayana reddy S/O Chinnaappareddy	
31	82/3	0.46	TD No 1253, manthrapushpa inam, Badugumakulapalli Chengalrayappa, 110 viroopaksha swamivaru	Srinath reddy, murali mohana reddy	Eucalyptus plantation
32	82/5	0.39	TD No 1253, devalaya inam, Meenakshamma, Syamalamma, 110 viroopaksha swamivaru	Srinath reddy, murali mohana reddy	Eucalyptus plantation
33	82/6	0.43	TD No 1253, devalaya inam, Meenakshamma, Syamalamma, 110 viroopaksha swamivaru	Srinath reddy, murali mohana reddy	Eucalyptus plantation
34	83/1	2.27	Melagalla inam, Syamalamma, 111 Venugopala swamy vaaaru	Srinath reddy, murali mohana reddy	Eucalyptus plantation
35	83/7	0.82	Melagalla inam, Syamalamma, 111 Venugopala swamy vaaaru	Srinath reddy, murali mohana reddy	Eucalyptus plantation
36	83/8	0.60	TD No 1253, Manthra pushpa inam, Meenakshamma, 110 Viroopakshi seamy varu	Srinath reddy, murali mohana reddy	Eucalyptus plantation
37	90/1	1.90	Vedaparayana inam, syamalamma, 110 Viroopakshi swamy varu	1) TTD Kalayana mantapam & NH ROAD	
38				2) Somasekhar reddy S/O Timma reddy	Saw mill, Mango garden
39				3) Raghurami reddy and Ramachandra reddy = A 0.05 C	Vacant
40	90/3	3.28	Vedaparayana inam, syamalamma, 110 Viroopakshi swamy varu	Srinivasulu reddy S/O Venkata reddy	Shop room, Mango garden
41	90/2	0.30	TD No 1257, devalayam, Syamalamma S/O Muni reddy, 110 viroopaksha swamivaru	krishna reddy S/O Venkatramireddy	

Allotted

Sri Venkateswara
Mandiram

10/11/14

60

42	96/5	2.00	TD No 1257, devadaayam, Syamalamma W/O Munireddy, 110 viroopaksha swamivaru.	Krishna reddy S/O Venkatramireddy	
43	98/1	0.25	TD No 1257, devadaayam, Syamalamma W/O Munireddy, 110 viroopaksha swamivaru.	Govindappa S/O Chinna biddappa	
44	98/2	4.14	TD No 1257, devadaayam, kuppam daddo saheb, 110 viroopaksha swamivaru.	Rangaswamy naidu S/O Venkatrama naidu	Eucalyptus plantation
45	101/1	1.01	TD No 1256, devadaaya inam, 1) PV Kumara swamy 2) P Ramiah, 110 viroopaksha swamivaru.	Houses	
46	101/6	0.38	TD No 1253, devadaaya inam, Chengarayappa, Syamalamma 110 viroopaksha swamivaru.	Gangulureddy S/O Gurivireddy	
47	103/2	1.94	TD No 1257, Padathari inam, Chengarayappa, 110 viroopaksha swamivaru.	Late subbiah sons	Eucalyptus plantation
48	103/6	0.87	TD No 1254, Padathari inam, badugumakulapalli Chengarayappa, Syamalamma, 110 viroopaksha swamivaru.	Srinath reddy, murali mohan reddy	
49	104/1	5.06	TD No 1253, devadaaya inam, Chengarayappa, Syamalamma 110 viroopaksha swamivaru.	Sathyanaarayana reddy S/O Chinnappareddy = A 2.56 C	Poultry, House, Mulbery
50				Srinivasulu reddy(late) S/O Gurivi reddy = A 2.50 C	nursery, house, Water service centre
51	107/2	9.07	TD NO 1253 Chandramouleswara swamy inam, B Chengarayappa, syamalamma, 110 viroopaksha swamivaru.	1) murali mohan reddy	Eucalyptus plantation
52				2) Srinivasulu reddy S/O Thimma reddy	
53				3) Gantappa	
54				4) Babi W/O Ramachandrappa	
55	108/2	2.22	TD NO 1253 Chandramouleswara swamy inam, Ba. Chengarayappa, syamalamma, 110 viroopaksha swamivaru.	Gangulureddy S/O Gurivireddy	
56	110/2	0.31	TD NO 1253 Devadaya inam, badugumakulapalli venkatramireddy, 110 viroopakshi swamy vaaru	Vasanth kumar reddy S/O Munaswamy reddy	
57	110/3	2.33	TD NO 1253 Devadaya inam, badugumakulapalli venkatramireddy, 110 viroopakshi swamy vaaru	Vasanth kumar reddy S/O Munaswamy reddy	
58	110/4	0.06	TD NO 1253 Devadaya inam, Nallarallapalli Chengareddy, 110 viroopakshi swamy vaaru	Vasanth kumar reddy S/O Munaswamy reddy	

/Attested/

తహశీల్దారు
కాంతిపురం

59	115/1	0.30	TD No 1257 bhatvarthi inam, sivaramappa S/O Venkatesha setty, 110 Viroopakshi swamy vaaru	Rajagopal reddy S/O Bali reddy	
60				1) Rajagopal reddy	
61	115/3	7.80	Syamalamma W/O Muni reddy, 110 Viroopakshi swamy vaaru	2) Munirathnam	
62				3) Venkatramappa	
63	115/4	0.06	TD No 157 Devadaaya inam, Syamalamma W/O Muni reddy, 110 Viroopakshi swamy vaaru	Munirathnam	
64	115/5	2.79	TD No 1253 Devadaaya inam, chengalrayappa, Gurivireddy, 110 viroopakshi swamy vaaru	Munirathnam	
65	115/6	0.34	TD No 1254, Devadaaya inam, Chengalrayappa, 110 Viroopakshi swamyvaaru	Munirathnam	
66	116/4	0.05	TD No 1253 Abhisheka inam, Chengalrayappa, Syamalamma, 110 Viroopakshi swamyvaaru	Srinath reddy, murali mohan reddy	Mango garden
67	116/5	0.45	TD No 1253 Sahasranama pooja inam, PV Kumaraswamy, PV Ramaiah, 110 Viroopakshi inam	Srinath reddy, murali mohan reddy	Mango garden
68	117/1	0.52	TD No 1256 Manthra pushpa inam, PV kumarasway, P ramaiah, 110 Viroopakshi swamyvaaru	Srinath reddy, murali mohan reddy	Mango garden
69	117/2	2.00	TD No 1253 Abhisheka inam, Syamalamma W/O Munireddy, 110 Viroopakshi swamyvaaru	Srinath reddy, murali mohan reddy	Mango garden
70	118/1	0.12	TD No 1254 Sahsranaama inam, Kuppam sampangi ramaiah, 110 Viroopakshi swamy vaaru	pasupulate venkatesh S/O Subbanna	
71	118/2	0.45	TD No 1254 Sahsranaama inam, Kuppam sampangi ramaiah, 110 Viroopakshi swamy vaaru	pasupulate venkatesh S/O Subbanna	
72	118/3	0.62	TD No 1278 Bhatavarthy inam, Munireddy, Syamalamma, 110 Viroopakshi swamyvaaru	Srinath reddy, murali mohan reddy	Mango garden
73	118/4	0.78	TD No 1277, Manthra pushpa inam, Kuppam sampangi ramaiah, 110 Viroopakshi swamy vaaru	pasupulate venkatesh S/O Subbanna	
74	120/1	0.16	TD No 1277, Devadaaya inam; Munireddy, Syamalamma, 110 Viroopakshi swamy vaaru	Krishna reddy S/O Chinnappa reddy	
75	120/2	0.88	TD No 1277, Devadaaya inam, Munivenkata gowdu S/O Thoti melu 110 Viroopakshi swamy vaaru	Krishna reddy S/O Chinnappa reddy	Poultry, House, Mulbery

Attested

తహశీల్దారు
కాంతిపురం

శ్రీ

76	120/3	3.77	TD No 1277, Devadaaya inam, Thumsi annaiah ane subbaiah, Syamalamma, 110 Viroopakshi swamy vaaru	Krishna reddy S/O Chinnappa reddy
77	120/7	0.07	TD No 1253 Abhisheka inam, Muni reddy, Syamalamma W/O Munireddy, 110 viroopakshiswamy vaaru	Krishna reddy S/O Chinnappa reddy
78	121/2	0.14	TD No 1257 Devadaaya inam, Chengareddy S/O Bayyareddy, 110 Viroopakshi swamy varu	Chenga reddy S/O Ramireddy
79	121/3	0.12	TD No 1257 Devadaaya inam, Bayyareddy S/O Gangireddy, 110 Viroopakshi swamy varu	Chenga reddy S/O Ramireddy
80	121/4	0.09	TD No 1257 Devadaaya inam, Boosireddy S/O muniswamy, 110 Viroopakshi swamy varu	Chenga reddy S/O Ramireddy
81	121/5	0.02	TD No 1257 Devadaaya inam, Boosireddy S/O muniswamy reddy, 110 Viroopakshi swamy varu	Chenga reddy S/O Ramireddy
82	121/8	0.22	TD No 1257 Devadaaya inam, Chinnabiddareddy S/O bayyareddy, 110 Viroopakshi swamy varu	Chenga reddy S/O Ramireddy
83	121/9	0.11	TD NO 1257 Devaadaaya inam, chengareddy S/O Bayyareddy, Chinnabidda reddy, Bayyareddy S/O Gangireddy, Boosireddy, 110 Viroopakshi swamyvaaru	Chenga reddy S/O Ramireddy
84	121/10	0.28	TD No 1257 Devadaaya inam, Boosireddy S/O munaswamy, 110 Viroopakshi swamy vaaru	Chenga reddy S/O Ramireddy
85	121/11	0.06	TD NO 1257 Devaadaaya inam, chengareddy S/O Bayyareddy, 110 Viroopakshi swamyvaaru	Chenga reddy S/O Ramireddy
86	121/12	0.04	TD No 1257 Devadaaya inam, bayyareddy S/O Gangireddy 110 Viroopakshi swamyvaaru	Chenga reddy S/O Ramireddy
87	121/13	0.39	TD No 1257 Devadaaya inam, PV Kumaraswamy, P ramiah, 110 Viroopakshi swamyvaaru	Srinivasureddy S/O Papireddy
88	121/14	0.39	TD No 1257 Devadaaya inam, Jangam Chengareddy, 110 Viroopakshi swamyvaaru	Chenga reddy S/O Ramireddy
89	122/1	1.32	TD No 1257 Devadaaya inam, Venkatachalaiah, 110 Viroopakshi swamyvaaru	Srinivasureddy S/O Papireddy
90	123/1	1.31	TD No 1257 Devadaaya inam, badugumakulapalli Venkatramidreddy, 110 Viroopakshi swamy vaaru	Vasanth kumar reddy S/O Munaswamy reddy
91	123/2	0.07	TD No 1257 Devadaaya inam, badugumakulapalli Venkatramidreddy, 110 Viroopakshi swamy vaaru	Vasanth kumar reddy S/O Munaswamy reddy
		92.90		

Tahsildar
Santhipuram Mandal
Chittoor Dist.

Attested

P6-63

80

P6

(X)

(1)	(2)	(3)	(4)	(5)	(6)	(7)	(8)	(9)
230. Samaguttapalle. — (Contd.)								Kannaman
230. సామగట్టపల్లె - (తీసు)								1068
237	105	Wet	305	6 8 0	1240
	38	"	0:49	5 8 0	
1132	62	"	2:95	6 8 0	
	94	"	3:88	6 8 0	

291. Beggilipalle.

291. బేగ్గిలిపల్లె.

23	162	Dry	1:22	1 6 0	1242
	72	Wet	0:18	5 6 0	1243
28	76	Dry	0:99	1 6 0	
24	21	"	0:43	0 6 0	1 7 0	...	1 6 0	
26	151	"	2:37	0 5 0	3 3 0	...	1 6 0	
	169	"	5:44	0 12 0	2 12 0	...	6 8 0	
	38	Wet	1:57	0 11 0	1 6 0	
27	64	Dry	1:38	0 1 0	1 6 0	
	87	Wet	0:25	0 1 0	1 6 0	
29	158	Dry	0:80	1 6 0	
30	66	"	1:98	0 4 0	1 6 0	
	15	"	2:60	0 10 0	5 6 0	
	84	Wet	0:72	0 5 0	5 6 0	
	78	"	0:76	0 5 0	5 6 0	
114	71	"	0:68	...	1 4 0	...	1 6 0	
	152	Dry	1:96	1 6 0	
124	1	Wet	3:14	10 0 0	1 6 0	
	2	"	0:26	1 13 0	5 6 0	
	3	"	1:08	9 0 0	1 6 0	
	29	Dry	0:64	1 6 0	
	152	"	2:48	1 3 0	
	17	Wet	0:22	5 6 0	
25	52	"	0:54	5 6 0	
	54	"	0:72	5 6 0	
	55	"	0:17	5 6 0	
	56	"	0:29	5 6 0	
	57	"	0:31	5 6 0	
	58	"	0:18	1 6 0	
	40	"	0:52	1 6 0	
	42	"	0:18	1 6 0	
	43	"	0:25	1 6 0	
	21	"	0:17	1 6 0	
	22	"	0:10	1 6 0	
	8	"	0:41	1 6 0	

168. Kennamanipalle.

168. కెన్నామనిపల్లె.

1058	145	Dry	2:25	1 0 0	2 4 0
	19	Wet	0:31	6 8 0	2 0 0
1241	9	Dry	3:77	1 6 0	5 3 0
	10	"	4:26	1 6 0	5 14 0
	11	"	6:77	1 6 0	9 5 0
	12	Wet	2:42	6 8 0	15 12 0
	11	"	0:72	6 8 0	4 11 0
1060	45	Dry	3:93	1 6 0	5 6 0
	47	"	5:51	1 6 0	7 9 0
	45	Wet	0:43	2 12 0	5 6 0	2 5 0
	57	"	1:53	5 6 0	8 4 0
1061	116	Dry	3:32	1 6 0	2 9 0
	93	Wet	0:41	3 12 0	6 8 0	2 11 0

* ఈ పంక్తి Dry on ground.

The Copy
Signature
21/11/73
TAHSILDAR

	(2)	(3)	(4)	(5)	(6)	(7)	(8)	(9)	(10)
Kennamanipalle. — (Contd.)									
1063 150 Dry Son 2.81 ... 1 0 0 2 18 0									
107 Wet Son 0.08 0 14 0 ... 5 6 0 0 7 0									
108 " 0.21 ... 5 6 0 1 2 0									
1240 53 Dry Son 2.72 ... 1 6 0 3 12 0									
54 " 2.44 ... 1 6 0 3 6 0									
55 " 4.00 1 8 0 ... 1 6 0 5 8 0									
57 " 1.75 ... 1 6 0 2 7 0									
1242 115 Wet Son 1.44 0 14 0 ... 6 8 0 9 6 0									
1243 120 " 2.54 1 0 0 ... 6 8 0 16 8 0									
129 Dry Son 5.65 ... 1 6 0 7 12 0									
38 Wet Son 0.72 14 10 0 ... 6 8 0 4 11 0									
39 " 1.42 ... 6 8 0 9 11 0									
106 6 Dry Son 0.76 ... 0 12 0 0 9 0									
7 " 2.58 ... 1 0 0 2 9 0									
8 " 1.77 ... 1 6 0 2 7 0									
9 " 3.30 ... 1 6 0 4 9 0									
10 " 0.23 18 6 0 ... 1 6 0 0 5 0									
11 " 1.48 ... 1 6 0 2 1 0									
1 Wet Son 0.25 ... 6 8 0 1 10 0									
2 " 0.37 ... 6 8 0 2 7 0									
3 " 0.26 ... 6 8 0 1 11 0									
4 " 0.41 ... 6 8 0 2 11 0									
5 " 0.25 ... 6 8 0 1 10 0									
130 Dry Son 2.45 ... 1 6 0 3 6 0									
5 Wet Son 0.35 ... 6 0 0 2 2 0									
3 Dry Son 2.02 ... 1 6 0 2 12 0									
40 " 1.01 ... 1 6 0 1 6 0									
42 " 3.13 ... 1 6 0 4 6 0									
46 " 0.60 ... 1 6 0 1 2 0									
140 " 1.20 ... 1 6 0 1 10 0									
14 Wet Son 0.39 ... 31 8 0 2 9 0									
17 " 0.23 ... 6 8 0 1 8 0									
84 " 0.35 ... 6 8 0 2 4 0									
85 " 0.20 ... 6 8 0 1 5 0									
86 " 0.04 ... 6 8 0 0 4 0									
1244 128 " 0.70 ... 6 8 0 4 9 0									
135 " 1.07 ... 6 8 0 6 15 0									
1059 144 Dry Son 6.68 ... 1 0 0 6 11 0									
86 Wet Son 0.97 ... 6 8 0 6 5 0									
80 " 1.39 ... 6 8 0 11 0 0									
81 " 0.83 ... 6 8 0 5 6 0									
113 " 1.38 ... 6 8 0 9 0 0									

188 Kennamanipalle.

1885-86

277 1	Wet Son	0.70	1 12 0	1 4 0
277 2	"	0.33	1 6 0	0 7 0
277 3	"	0.14	1 12 0	0 4 0
277 4	"	0.54	1 12 0	0 15 0
277 5	"	0.27	1 12 0	0 8 0
277 6	Wet Son	0.22	8 4 0	...	1 12 0	0 6 0
277 7	"	0.79	1 12 0	1 6 0
277 8	"	0.63	1 12 0	0 15 0
278 10	Dry Son	0.14	5 12 0	...	1 6 0	0 3 0
278 11	"	3.53	1 0 0	3 9 0
278 12	"	1.18	1 12 0	2 1 0
278 13	Wet Son	3.00	0 12 0	2 4 0
278 14	Dry Son	0.20	1 0 0	0 3 0
278 15	"	0.29	0 12 0	0 4 0

True copy
 [Signature]
 TAHSILDAR
 Palamanch Mandal
 Anantapur District (A)

(1)	(2)	(3)	(4)	(5)	(6)	(7)	(8)	(9)	(10)
188. Eddulapalle	(Contd.)								
92	92	"	1.77						426
93	93	"	0.13	8	8	0			428
94	94	"	0.02						429
200. Badugumanipalla									430
1253	91	Dry	1.24						431
	97	"	1.94						432
	67	"	1.75						433
	5	"	8.50						434
	7	"	2.17						435
	16	"	8.92						436
	39	"	2.80						437
	53	Wet	0.20						438
	54	"	1.77						439
	55	"	0.28						440
	11	"	0.39						441
	62	"	0.04						442
	6	"	0.56						443
1254	26	Dry	1.82						444
	83	"	1.03						445
	51	Wet	0.49						446
	4	"	0.60						447
1255	75	Dry	1.03						448
	76	"	2.02						449
	31	"	1.80						450
	56	Wet	0.45						451
1257	35	Dry	0.58						452
	36	"	8.51						453
	41	"	1.79						454
	51	"	6.68						455
	84	"	1.94						456
	87	"	0.97						457
	82	"	7.03						458
	43	Wet	0.99						459
	69	"	1.94						460
1277	22	Dry	4.08						461
	48	Wet	1.03						462
1255	44	Dry	3.13						463
	13	Wet	0.27	2	8	0			464
	60	"	0.26						465
1275	41	"	1.89						466
	40	"	0.97						467
1278	89	Dry	3.61						468
	83	"	3.67						469
	50	Wet	1.47						470
1375	43	Dry	2.64	0	6	0	1	12	0
	90	"	2.10						471
	42	Wet	0.64						472
	20	"	1.38						473
1276	66	Dry	3.65						474
	64	"	2.54						475
1276	7	Wet	1.09						476
	1	"	1.03						477
	49	"	1.96						478
	64	"	0.43						479


* 6.30 P.M. Dry on ground.

True copy
 [Signature]
 2/12/23
 LANGLEAN
 Palamane Mandal
 Chittoor District (A.P.)

66

(4)	(3)	(4)	(5)	(6)	(7)	(8)	(9)	(10)
Kanamanaipalle.			Kanamanaipalle — Group.					
కనమనాపల్లె.			కనమనాపల్లె — గ్రూపు.					
426	1	Wet సెంజ	0.80	7.2	5.11	0
428	32	Dry సెంజ	0.95	0.12	0.11	0
425	6	Wet సెంజ	1.59	0.8	0	5.6	8.9	0
429	21	"	0.37	0.1	6	5.6	2.0	0
	22	"	1.59	0.6	6	5.6	8.9	0
430	52	"	0.93	0.4	0	6.0	5.9	0
	53	"	0.33	0.2	0	6.0	2.0	0
	54	"	0.45	0.2	0	6.0	2.11	0
431	25	Dry సెంజ	2.10	0.4	0	1.6	2.14	0
432	16	Wet సెంజ	0.72	0.8	0	6.0	4.5	0
433	3	Dry సెంజ	0.14	0.1	0	1.6	0.10	0
	3	"	0.42	0.4	6	1.0	2.8	0
	29	"	2.52	0.2	6	1.0	1.6	0
	30	"	1.32	0.1	0	1.0	0.6	0
	1	"	0.35	0.1	0	1.0	0.6	0
	2	"	0.33	0.1	0	1.0	1.9	0
	28	Dry సెంజ	1.55	0.3	0	1.0	1.15	0
	33	"	1.96	0.4	0	1.0	4.13	0
	35	"	4.84	0.10	0	1.0	2.6	0
	26	"	1.04	0.4	0	1.0	1.6	0
	26	"	0.94	0.2	0	5.6	3.12	0
	4	Wet సెంజ	0.25	0.7	0	5.6	1.9	0
	4	"	0.70	0.3	0	5.6	0.5	0
	4	"	0.29	0.6	0	5.6	1.8	0
	11	"	0.66	0.1	0	6.0	1.2	0
	18	"	0.22	0.1	0	6.0	0.5	0
	18	"	0.21	0.1	0	7.2	1.10	0
	18	"	0.19	0.1	0	6.0	0.12	0
	20	"	0.04	0.0	6	7.2	2.11	0
	20	"	0.04	0.0	6	7.2	0.1	0
	55	"	0.23	0.1	0	7.2	1.10	0
	59	"	0.35	0.3	0	7.2	6.1	0
	59	"	0.35	0.4	0	7.2	6.4	0
	59	"	1.03	0.4	0	7.2	7.5	0
433	7	"	0.29	0.3	0	7.2	2.1	0
	19	"	0.23	0.2	0	7.2	1.10	0
	5	"	0.12	0.1	0	6.0	0.12	0
	5	"	0.45	0.4	0	6.0	2.11	0
527	16	Dry సెంజ	0.08	0.0	6	1.0	0.1	0
	18	"	0.23	0.1	6	1.0	0.4	0
	14	"	0.12	0.0	6	1.0	0.2	0
	15	"	0.23	0.1	0	1.0	0.4	0
	17	"	0.31	0.2	3	1.0	0.5	0
	28	Wet సెంజ	0.25	0.6	0	6.0	1.8	0
	29	"	0.47	0.11	6	6.0	2.13	0
	30	"	0.27	0.6	6	6.0	1.10	0
	37	"	0.70	1.1	0	6.0	4.3	0
	26	"	0.18	0.1	6	6.0	1.1	0
	27	"	2.21	1.3	0	6.0	13.4	0
	32	"	0.68	0.4	9	6.0	3.8	0
	35	"	2.02	1.0	9	6.0	12.2	0
	36	"	0.93	0.7	9	6.0	5.9	0
	39	"	1.30	0.11	9	6.0	7.13	0
	31	"	0.41	0.3	9	6.0	2.7	0
528	37	Wet సెంజ	0.89	0.10	0	6.0	5.5	0
	3	Dry సెంజ	1.52	1.0	5	1.6	2.4	0
	4	"	0.14	0.0	6	1.6	0.3	0
	5	Wet సెంజ	0.21	0.4	3	7.2	1.8	0
	6	"	1.17	5.0	10	7.2	8.5	0
	1	"	3.18	1.9	0	6.0	7.1	0
	5	Dry సెంజ	2.39	1.6	3.5	0
	6	"	1.98	1.6	2.12	0
	7	"	0.58	1.6	0.13	0
	9	"	1.86	1.0	1.14	0

H. T. one copy


 21/11/20
 Palamaner Mandal
 Chittoor District (A.P.)

SUPPLEMENTAL LIST

	(1)	(2)	(3)	(4)	(5)	(6)	(7)	(8)	(9)	(10)
121. Vadaganapalle	107	53	Dry Soes	5.85	1 6 0	7 12 0		
141. Karkasap	35	35	"	0.78	5 6 0	4 1 0		
240. Bellakoppa	107	53	Dry Soes	5.85	1 6 0	7 12 0		
240. Bellakoppa	35	35	"	0.78	5 6 0	4 1 0		
47. Booragalapalli	8	8	Wet Soes	0.18	4 8 0	0 12 0		

Madanapalle.

M. GOPALAKRISHNAN,

Collector Under Section 3 (2) (a) of the 'Andhra Inams Assessment Act 1955, and Sub-Collector, Madanapalle.

ಯಂ. ಗೌ. ಪ. ಲ. ಕೃಷ್ಣ. ಕ.

1956 వ సంవత్సరం ఆర్థిక సంవత్సరం (ఆర్డర్ నెంబరు) అమలు చేయబడిన కారణంగా, ముందు
సంవత్సరం, ముందుగా.

Printed at the Vaidya Press, Chittoor and Published by the Treasury Deputy Collector, Chittoor.

2. Tone Comp Y

TAHSILDAR
Palamane Mandal
Chittoor District (A.P.)

P7-68

P7

**GOVERNMENT OF ANDHRA PRADESH
REGISTRATION AND STAMPS DEPARTMENT**

**FROM
Sri.E.Satyanarayana
Joint Sub-Registrar
KUPPAM.**

**TO
Sri.Kota Subba Rao
M/s.KaizeniLAW Associates
VIJAYAWADA.**

Lr.No.NIL/2024 Dt. 04-12-2024.

Respected Sir,

**Sub: Registration & Stamps Department- Prohibited Property -
U/S 22-A (1)(C) of Registration Act, 1908- Particulars for the lands
belonging to Charitable & Religious Institutions – Kennamakulapalle
Revenue Village of Santhipuram Mandal-Chittoor District-
Information – Submitted –Reg.**


**Ref: 1) Legal Notice Dt. 10-10-2024 of Sri.Kota Subba Rao, M/s.KaizeniLAW
Associates, Vijayawada.
2) Legal Notice Dt. 28-11-2024 of Sri.Kota Subba Rao, M/s.KaizeniLAW
Associates, Vijayawada.**

In obedience to the above subject & references cited, as per your
request I herewith enclosing the particulars of lands prohibited for registration of
Kennamakulapalle Revenue Village of Santhipuram Mandal, Chittoor District
belonging to Charitable & Religious Institutions in Annexure-III furnished by the
Commissioner, Endowment Department vide Lr.in Rc.No:M1/9580/2016
Dt. 05/07/2016 u/s 22(a)(1)(C) of Registration Act, 1908.

This is for favour of kind information.

Encl: As above

Yours obediently,


**JOINT SUB-REGISTRAR
SUB-REGISTRAR
KUPPAM**

Copy to: The District Registrar, Chittoor for favour of kind information.

69

(2)

GOVERNMENT OF ANDHRA PRADESH
ENDOWMENTS DEPARTMENT

From
Y.V. Anuradha, I.A.S.,
Commissioner,
Endowments Department,
A.P., Hyderabad.

To
The Commissioner & Inspector General,
Stamps & Registration Department,
Andhra Pradesh,
Hyderabad.

Lr. in Rc.No.M1/9580/2016, dated 05.07.2016

Sir,

Sub: Endowments Department – Submission of 22(a)(i)(c) particulars for the lands belonging to Charitable & Religious Institutions for Chittoor District (Sub-Registrar wise) to place in Prohibition List – Regarding.

- Ref: -1. Circular Memo No.G1/19131/05, Dt.14.09.2007 from the Commissioner & I.G. Stamps & Registration Department.
2. Judgement Dt.23.12.2015 in Writ Appeal No.343/2015 and Batch from the Hon'ble High Court of A.P., Hyderabad.
3. This Office Memo in Rc.No.M1/17/2014, Dt.11.02.2016.
4. Lr. in Rc.No.A2/588/2016, Dt.23.05.2016 from the Assistant Commissioner, Endowments Department, Chittoor

@@@

In the reference 2nd cited, the Hon'ble High Court categorically observed that, the lists of landed properties owned by the Charitable & Religious Institutions falling under the purview of the Andhra Pradesh Charitable & Religious Institutions and Endowments Act 30/1987 shall be signed by the Commissioner of Endowments and furnish such information to the Commissioner & Inspector General, Stamps & Registration for prohibition of Registration of such property u/s 22(a)(i)(c) of the Registration Act. The Commissioner & Inspector General, Stamps & Registration Department in the reference 1st cited requested to furnish the information in the proforma of Annexure-III and with a condition that the registering authority shall also upload the same into the Web-site of the government viz., ars.ap.gov. In of the State of Andhra Pradesh.

In pursuance of the orders of Hon'ble High Court issued in the ref. 2nd cited, necessary instructions were issued to all the District Assistant Commissioners of Endowments Department in the reference 3rd cited to submit the landed particulars held by Charitable & Religious Institutions Sub-Registrar wise in Annexure-III format. Accordingly in the reference 4th cited, the Assistant Commissioner, Endowments Department, Chittoor has submitted the landed particulars belonging to Charitable & Religious Institutions of Chittoor District in Annexure-III format i.e., for agricultural lands and non-agricultural lands separately to prohibit the said lands from unauthorized registration u/s 22(a)(i)(c) of the Registration Act, 1908.

I request to forward the information pertaining to Chittoor District to the concerned registration authority to upload the same in the central server and arrange to prohibit Registration of Documents over the said properties u/s 22(a)(i)(c) of the Registration (A.P. Amendment) Act, 19/2007.

P.T.O.

:: 2 ::

Therefore, I herewith enclose the particulars of landed properties of Agricultural and Non-Agricultural in supercession of earlier lists / data belonging to Charitable & Religious Institutions of Chittoor District Sub-Registrar wise (24 agricultural) + (15 Non-Agricultural) Sub-Registrars as per list Appended) through the District Assistant Commissioner, Endowments Department, Chittoor as detailed in Annexure-III format for necessary further action. Please acknowledge the receipt of the such information.

Yours faithfully,
Sd/-Y.V. Anuradha,
Commissioner

//s.b.o.//

[Signature]
Assistant Commissioner
(Estates)

Encl: Landed particulars Sub-Registrar wise.

(24 booklets for agricultural lands and 15 booklets for Non-Agricultural lands).

Copy submitted to

- 1) The Principal Secretary to Government, Revenue (Encl.)
Department, A.P., Secretariat, Hyderabad.

Copy to

- 1) The Assistant Commissioner, Endowments Department, Chittoor.
- 2) The Deputy Commissioner, Endowments Department, Kurnool.
- 3) The Regional Joint Commissioner, Endowments Department,
Tirupathi.
- 4) The Collector and District Magistrate, Chittoor.
- 5) The District Registrar, Chittoor, Tirupathi.
- 6) Extra.

dt. Encl G. 1/5293/2015

Op Director P.D.G (R&S) AP, Hyd

dt. 07-2016

"COMMUNICATED"

(3/4)

Op Director P.D.G (R&S) AP, Hyd
Sd/-
Sd/-
Sd/-
Sd/-

DR, Chittoor
Sri Balaji

6/05/16

REGISTRATION SUB-DISTRICT: Kuppam

REVENUE VILLAGE

SAINTIPURAM
Keenamakupalle

(24)

19

Sl. No.	Sy.No	Sub-division	Classificaito n of land	Extent	Boundaries				Name of the Owner	Reasons for prohibition
					East	West	North	South		
21	82	3	Dry	0.46	82/6	82/1	82/2	82/4	Sri Virupaksha Swamy Temple	As Per Adanga, RSR This land belongs to Endowments Department (Hindu Religious and Charitable Institutions). Hence it cannot be Registered without specific permission of the competent authority U/s 80 of the Act 30/87 i.e. Commissioner, Endowments Department, Andhra Pradesh, Hyderabad.
22	82	5	Wet	0.39	83	82/4	82/6	83		
23	82	6	Wet	0.43	83	82/4	82/6	83		
24	83	8	Wet	0.60	83/9	82	81	83/1,7		
25	90	1	Dry	1.26	98	88	99	90/2		
26	90	3	Dry	3.28	98	88,89	90/2	90/4		
27	96	2	Dry	0.38	96/5	96/5	96/5	94		
28	96	5	Dry	2.00	96/6,3,7	94, 96/5,2	116, 96/5	94, V.no. 80, 65, Nallarallapalli		
29	101	1	Wet	1.01	101/7	88	103	99		
30	101	6	Wet	0.38	108	101/9	101/5	108		
31	103	2	Dry	1.94	No Sctches	No Sctches	No Sctches	No Sctches	Sri Virupaksha Swamy Temple	As Per Adanga, RSR This land belongs to Endowments Department (Hindu Religious and Charitable Institutions). Hence it cannot be Registered without specific permission of the competent authority U/s 80 of the Act 30/87 i.e. Commissioner, Endowments Department, Andhra Pradesh, Hyderabad.
32	103	6	Wet	0.87	103/7A,9	103/3	103/5	103/9,2		
33	107	2	Dry	9.07	109,106	102, 107/1	106, 102	107/1		
34	108	2	Dry	2.22	108/3	101	108/1	108/4		
35	110	2	Wet	0.31	V.No.28 Gudisettypalli	110/1B	V.No.28 Gudisettypalli	110/3		
36	110	3	Dry	2.33	110/4	110/1C,2	V.No.28 Gudisettypalli, 110/2	112		
37	110	4	Dry	0.06	V.No.28 Gudisettypalli	110/3	V.No.28 Gudisettypalli,	111		
38	115	1	Wet	0.30	115/3	97	97	115/3		
39	115	3	Dry	7.80	116, 115/5,6	97	97, 115/1,2	96		
40	115	4	Dry	0.06	116/4	116/5	116/7	116/3		
41	115	5	Dry	2.79	116/4,7	116/1	116/7	116/3		
42	115	6	Dry	0.34	116/7	116/7	116/7	116/7		
43	116	4	Wet	0.05	117/2	117/2	117/2	117/2		
44	117	1	Wet	0.52	118	96	116	117/3		
45	117	2	Wet	2.00	118	96	116	117/3		
46	118	1	Wet	0.12	119	117	116, 120	118/3,4		
47	118	2	Wet	0.45	119	117	116, 120	118/3,4		
48	118	4	Wet	0.78	119	116/3	118/2	118/5		
49	120	1	Dry	0.16	121,123	116	112	120/4		

G. Bhaskara Reddy

Temple Employee

Sri Arunagiri Swamy Temple

Arangantha

P Ranganath

INSPECTOR
ENDOWMENTS DEPARTMENT
MADANAPALLI
CHITTOOR DISTRICT.

O. Mallikarjuna Reddy

(K. MALLIKARJUNA REDDY)
ASSISTANT COMMISSIONER
ENDOWMENTS DEPARTMENT
CHITTOOR

District CHITTOOR
REGISTRATION SUB-DISTRICT: Kuppam

REVENUE MANDAL
REVENUE VILLAGE

SANTHIPURAM
Keenamakupalle

Sl. No.	Sy.No	Sub-division	Classification of land	Extent	Boundaries				Name of the Owner	Reasons for prohibition
					East	West	North	South		
45	120	2	Dry	0.88	121,123	116	112	120/4	Sri Virupaksha Swamy Temple	As Per Adanga, RSR This land belongs to Endowments Department (Hindu Religious and Charitable Institutions). Hence it cannot be Registered without specific permission of the competent authority U/s 80 of the Act 30/87 i.e. Commissioner, Endowments Department, Andhra Pradesh, Hyderabad.
46	120	3	Dry	3.72	121,123	116	112	120/4		
47	120	7	Dry	0.07	120/4	120/5	120/4	119		
48	121	2	Dry	0.14	121/8,9	121/1	123	121/6		
49	121	3	Dry	0.12	121/8,9	121/1	123	121/6		
50	121	4	Dry	0.09	121/8,9	121/1	123	121/6		
51	121	5	Dry	0.02	121/8,9	121/1	123	121/6		
52	121	8	Dry	0.22	121/10,11	121/2,3,4	121/9	121/6,7		
53	121	9	Dry	0.11	123	121/2	123	121/8,10		
54	121	10	Dry	0.28	123, 121/13	121/8	121/9	121/12,12,13		
55	121	11	Dry	0.06	121/12	121/8	121/8,10	121/7		
56	121	12	Dry	0.04	121/13	121/11	121/8,10	121/14		
57	121	13	Dry	0.39	122	121/10,12	123	121/14		
58	121	14	Dry	0.39	68, 121/16	121/1,7	121/12,13	121/15, 1, 65		
59	121	15	Dry	0.04	121/14	121/14	121/14	65		
60	121	16	Dry	0.09						
61	122	1	Wet	1.32	124	121, 123	123, 124	122/28 Nallarallapalli		
62	123	1	Wet	1.31	123/2	120	111	121, 120		
63	123	2	Wet	0.07	123/3	123/1	111			

9.93
91.60

P. Ranganath
INSPECTOR
ENDOWMENTS DEPARTMENT
MADANAPALLI
CHITTOOR DISTRICT.

91-60
0-25
91-85

C. Mallikarjun
ASSISTANT COMMISSIONER
ENDOWMENTS DEPARTMENT
CHITTOOR

G. Bhaskara Reddy
Temple Employee
Sri Aradhya Venkateswara Temple
Aravinda

22

ANNEXURE - III
Section 22(A)(I)(C)

(For immovable properties owned by Religious and Charitable institutions etc.,)

AGRICULTURAL PROPERTIES

District CHITTOOR

REGISTRATION SUB-DISTRICT: Kuppam

REVENUE MANDAL

REVENUE VILLAGE

SANTHIPURAM

Keenumakulapalli

Sl. No.	Sy.No	Sub-division	Classification of land	Extent	Boundaries				Name of the Owner	Reasons for prohibition
					East	West	North	South		
1	98	1	dry	0.25	97	98/2	98/2	98/2	Sri Virupaksha Swamula Temple, Kennemakulapalle (v); Santhipuram (m)	The temple is published U/s 6(C)(II) of the Act And As Per Adangal, This land belongs to Endowments Department (Hindu Religious and Charitable Institutions). Hence It cannot be Registered without specific permission of the competent authority U/s 80 of the Act 30/87 i.e. Commissioner, Endowments Department, Andhra Pradesh, Hyderabad.

0.25

G. Paraspara Reddy

Temple Employee

Sri Arunagiri Venkateswara Temple

Arangantha

P. Ranganath
INSPECTOR
ENDOWMENTS DEPARTMENT
MADANAPALLI
CHITTOOR DISTRICT.

10/11/17

21/10/17
Completed

ANNEXURE - III

Section 22(A)(I)(C)

(For immovable properties owned by Religious and Charitable institutions etc.,)

AGRICULTURAL PROPERTIES

District CHITTOOR
REGISTRATION SUB-DISTRICT: Kuppam

REVENUE MANDAL

SANTHIPURAM

REVENUE VILLAGE

Badugumakanapalle

Sl. No.	Sy.No.	Sub-division	Classification of land	Extent	Boundaries				Name of the Owner	Reasons for prohibition
					East	West	North	South		
1	140	5	Dry	1.54	142	140/1	140/2,3,4, 141	139	Sri Someswara Swamy Temple	As Per Adanga, RSR This land belongs to Endowments Department (Hindu Religious and Charitable Institutions). Hence it cannot be Registered without specific permission of the competent authority U/s 80 of the Act 30/87 i.e. Commissioner, Endowments Department, Andhra Pradesh, Hyderabad.
2	160	5	Dry	4.66	No Sctches	No Sctches	No Sctches	No Sctches		

6.20

G. Bhaskara Reddy

Temple Employee

Shri Ardhagiri Veeromjaganatha Temple

Aradhana

P. Ranganath

INSPECTOR
ENDOWMENTS DEPARTMENT
MADANAPALLI
CHITTOOR DISTRICT.

K. Mallikarjuna Reddy
ASSISTANT COMMISSIONER
ENDOWMENTS DEPARTMENT
CHITTOOR

Subd. Officer

74

P8-75

22.30.16

P8

16

Revenue Department

From:

Sri B. Janardhan Reddy, I.A.S.,
Joint Collector,
Chittoor.

To

The Pri. Senior Civil Judge,
Chittoor.

Roc.F4/3688/98, Dt. 1.9.2003

Sir,

Sub:- Inams - Chittoor District - OS No. 68/98 on the file of the PSCJ Court,
Chittoor - Records called for - Regarding

Ref:- Notice Dated 30.8.2003 in OS No. 68/98 of the PSCJ Court, Chittoor.

I invite kind attention to the reference cited, wherein it was directed to produce the file bearing No. SR.No.168/Inams/52, A.S.O., Chittoor dated 31.12.52, in connection with the OS.No.68/98 of Principle Senior Civil Judge, Chittoor.

In this connection I submit that the S.R file bearing No. 168/Inams/52, A.S.O., Chittoor dated 31.12.1952 is not available in this office on thorough verification. This file is also not received from the Defunct Settlement Office at Nellore along with other records.

The above facts are submitted through this office Deputy Tahsildar, Sri J.Srinivas, Collector's Office, Chittoor.

Yours faithfully,

For Joint Collector
Chittoor.

Copy to Sri J.Srinivas, Deputy Tahsildar, Collector's Office, Chittoor is directed to inform the above facts before the court.

76

English Translation

Revenue Department

From:

Sri B. Janardhan Reddy, I.A.S.,
Joint Collector,
Chittoor,

To:

The Pri. Senior Civil Judge,
Chittoor.

Roc.F4/3688/98, Dt 1.9.2003

Sir,

Sub: Inams - Chittoor District - OS No.68/98 on the file of the PSCJ Chittoor - Records
called for - Regarding.

Ref: Notice Dated 30.08.2003 in OS.No. 68/98 of the PSCJ Court, Chittoor

I invite kind attention to the reference cited, wherein it was directed to produce the file bearing No.SR No. 168/Inam/52, A S O Chittoor dated 31.12.52 in connection with the OS.No.68/98 of Principle Senior Civil Judge, Chittoor.

In this connection I submit that the S.R.file bearing No. 168/Inam/52, A.S.O., Chittoor dated 31.12.1952 is not available in this office on through verification. This file is also not received from the Defunct Settlement office at Nellore along with other records.

The above facts are submitted through this office Deputy Tahsildar, Sri.J.Srinivas, Collector's Office, Chittoor.

Yours faithfully,

Sd/-

For Joint Collector,
Chittoor

Copy to Sri. J Srinivas, Deputy Tahsildar, Collector's Office, Chittoor is directed to inform the above facts before the court.

Pg-77

22/8/11

11

19

Office of the Commissioner
of Survey, Settlements and
Land Records A.P. Hyderabad

Memo

L.Ds.No. S2/4565/2012

Dt. 14.09.2012.

Sub :- RTI Act, 2005- Sri C.Sathyanarayana Reddy- requested to
furnish the copy of S.S.L.R. Certificate for Old 200
Badugumanepally Revenue Village, Paimashi Nos.91,92,93 & 67
Records & Pattadar information and S.S.L.R. Certificate for
Sy.No.104/1,104/2 & 82/5 clubbed with 24 Kennamanepally
-Reg.

Ref:- Application dt.23.08.2012 of Sri C.Sathyanarayana Reddy,
along with Affidavit for Rs.10/- and postal orders for Rs.20/-.

The applicant is hereby informed that no such certificate is available in
this office.

Alu 548
Public Information Officer &
Dy. Director (Hd.)
O/o. Commissioner of Survey
Settlement & Land Records
Hyderabad.

To
Sri C.Sathyanarayana Reddy,
S/o Chinnappa Reddy,
Occ: Agriculture,
R/o Badugumanepally Village,
Boyanapalli Post,
Shanti Puram Mandal, Kuppam Taluk,
Chittoor Dist.,

Appellate Authority

Joint Director (Survey),
O/o Commissioner of Survey,
Settlements and Land Records,
Survey Bhavan, Narayanaguda,
A.P., Hyderabad

78

22309 9

Office of the Commissioner
of Survey, Settlements and
Land Records A.P. Hyderabad

Memo

L.Dis.No. S2/5495/2012

Dt. 8.11.2012.

Sub :- RTI Act, 2005- Sri K.Upendraiah- requested to furnish SSLR
for old 200 Badugumakunapalli revenue village for the Paimashi
No.91,92,93 and 67- Reg.

Ref:- Application of Sri K.Upendraiah, Chittoor, dt.29.10.2012 along with
postal order for Rs.10/-.

The applicant is hereby informed that the required information is not
available in this office.

To
Sri K.Upendraiah,
Advocate,
D.No.28-737/1,
Opp.Camford School,
Ganganapalli Road,
Chittoor.

Olusky
Public Information Officer &
Jy. Director (Hq.)
O/o. Commissioner of Survey
Settlement & Land Records
Hyderabad.

6/11/12

Appellate Authority
Joint Director (Survey),
O/o Commissioner of Survey,
Settlements and Land Records,
Survey Bhavan, Narayanaguda,
A.P., Hyderabad


 P 

~~Copy submitted to the Sub Collector, Madanapalle for favour of kind information~~

P11 - 80

P (W)

REVENUE DEPARTMENT

From
Sri. K. Ravichandran, B.Com.,
Tahsildar,
Palamaner Mandal.

To
The Tahsildar,
Santhipuram Mandal

Roc. A3/ 1163 /2015 Dt. 27.7.2015

Madam.

Sub: Inam Enquiry File - Chittoor District - Santhipuram Mandal -
Badamakulapalle and Kenaamakulapalle Village - Inam Enquiry File -
Requested to send Settle RORO Claims - Report Regarding.

Ref:1). Tahsildar, Santhipuram letter Dt. 1.4.2015.

&&&

With reference to your letter cited, I am to inform that the above Inam file is
not available in this Office, as it is not related to Erstwhile Taluk of Palamaner.

Yours faithfully,

R. S. N.
TAHSILDAR,
PALAMANER.

&
27/7/2015 *27/7/15*

P12-81

2230: 12 (P12)

GOVERNMENT OF ANDHRA PRADESH
ANDHRA PRADESH STATE ARCHIVES AND RESEARCH INSTITUTE

Dated: 20-08-2015

Lr.No. 2362 /R2C/2015

From
The Director,
A. P State Archives & Res., Inst.,
Tarnaka, HYDERABAD- 500 007.

To
Sri/ Smt. G. Rami Reddy
S/o Bali Reddy
Badugumakanpalli
Boyanapalli (P.O)
Shanthipuram (mon)
Chittoor (Dist), A.P.
cell: 9490725089

Sir/Madam,

Sub:- A.P. State Archives & R.I. Hyd. - R2 - A.P. Survey Record.
Request to furnish- Regarding.

Ref: - Appln./Lr.No. Sri/ Smt. G. Rami Reddy

Date: 13-08-2015 (Under RTI Act-2005)

With the above reference cited, I have to inform that, this department through search have been made regarding the Survey Records I.F.R. of kennamakapalli & Badugumakanapalli (vill), Shanthipuram (mon), Chittoor (Dist) but not available in this office.

Yours faithfully

For DIRECTOR

P13-82

2013-06-06

6

P(13)

Poc:A/311/2015,
Dt.28-12-2015.

Tahsildar's Office,
Kuppam Mandal.

ENDORSEMENT

With reference to your application Dt.23-12-2015 for issue of certified copies of proceedings inSR No.168/5/1952-55 issued by the Assistant Settlement Officer, Chittoor in favour of Smt Shymalammal c/o R. Chenga Reddy, Ponnepalle, Santhipuram Post, Kuppam Taluk for the lands situated in Badugumakanapalle village of Santhipuram Mandal for the Paimish No.9, 10, 20 etc., It is informing you that a through search has been made in the records of Tahsildar's Office, Kuppam and our efforts are in vain, that the copies of SR No. 165/5/1952-55 is not forthcoming in this office records. Hence, I could not able to issue certified copy of SR No. as requested by you.

Place:Kuppam

Date:28-12-2015.

TAHSILDAR,
KUPPAM MANDAL.

To
Sri C. Sathyanarayana Reddy
S/o Chinnappa Reddy,
Badugumakanapalle village
Santhipuram Mandal..

28/12

PROCEEDINGS OF THE ASSISTANT SETTLEMENT OFFICER, CHITTOOR.

PRESENT: Sri E.C. PHILIP, B.Sc.

--:10:--

S.R.No.168/Inam/52.

Dated 31-12-1952.

Read application by Srimathi Shyamalamma under section 15/1 of Abolition Act.

Records of enquiry.

ORDER:-

This is an application claiming for a Ryotwari patta for the lands mentioned in the schedule situated in the village of Badugumanupalle, Palamaner taluk, Chittoor district. The extents noted in the schedule are approximate.

2. The village of Badugumanupalle is notified as an Inam Estate and taken over by the Government on 1-10-51. The application is therefore falls under section 13 of Abolition Act.

3. The required notices were duly published in the village posting the enquiry to 18-12-52 and a copy of the notice was sent to the applicant and to the Estate Manager.

4. The applicant's father, the trustee Officer of Badugumanupalle and Estate Manager were examined during the enquiry. Ex. A1 is the sale deed dated 30-1-1887 by which the applicant's father-in-law Sri Anniswamy came in possession of the entire village. Ex. A2 and A3 are two sale deeds dated 26-2-1927, and 3-7-1885 in respect of this village, before the sale in Ex. A1. By a Settlement deed executed by M. Annaswamy Reddy on 6-1-1929 and filed in this enquiry, the applicant and her husband have come to possess the lands applied for in the schedule. The Manager of Estate has filed his objections for the following items:-

Paimash No.	Wet or Dry.	Extent in cannies.	Nature of objection.
1	2	3	4
8	Dry	0 13 0	Waste lands consisting of Vanka and rocks.
9	Dry	4 1 8	Rocky poramboke.
19	Dry	1 4 12	-do-
20	Dry	0 4 12	Tank bed poramboke.
21	Dry	5 1 8	-do-
29	Dry	0 5 4	Garden Poramboke.
50	Dry	1 2 0	Cutts Poramboke.
56	Dry	3 13 4	Silabhoosli.

(P10)

Attended
[Signature]
MANDAL DEPUTY OFFICER
SANTHURAM.

84

190
19D

because it is lying waste. The applicant and the Karnam state that it is lying waste for want of rains and that in previous year the entire extent was under cultivation. With regard to palmash No.53 the current registered extent is only 1-1-0 cawnies and not 1-1-6 cawnies. The applicant is not entitled for Ryotwaripatta for the lands objected to by the Manager and already enumerated, except for Palmash No.53 and Palmash No.98, which are under the personal and direct cultivation of the applicant. The applicant contends that the lands applied for are his private lands and all the rights vest with the applicant. This is further substantiated by the remarks found in the sale deed already filed with date as far back as 1885. There is no doubt that the applicant is a land holder of this village. According to Settlement Deed Ex. 24, both husband and herself are jointly entitled for the lands applied for.

In the result the applicant Shyamalammal and her husband Muni-Reddy are jointly entitled for the lands claimed in the schedule except for the poramboke items mentioned earlier under section 13(a)(1) of Abolition Act.

(Pronounced in the open court this day the 31st December, 52)

/Typed to dictation/

(Sd.) E. C. PHILIP,
Assistant Settlement Officer.

(TRUE COPY)

Assistant Settlement Officer,
Chittoor.

To Smt. Shyamalammal C/o R. Cheriga Reddy Ponnepalle, Santhipuram
post Kuppam taluk.
Copy to the Estates Manager, Kuppam.
Copy submitted to Settlement Officer, NELLORE.
Copy to the Senior Dy. Director of Survey and Land records Madras.5.

--:O:-

MANI L. REVENUE OFFICER
SANTHIPURAM

Serial No.	Wet or Dry.	Extent in. amins.
1.	Dry	0 12 12 /
3 ✓	"	2 1 12 /
4 ✓	"	2 6 4 /
8	"	0 13 0 - Disallowed
0	"	4 1 8 - do -
11 ✓	"	4 12 12 /
12	"	1 2 4 /
13	"	3 3 8 /
14	"	2 7 8 /
18	"	2 12 12 /
19	"	0 4 12 - Disallowed
10	"	1 14 12 - do -
21	"	6 1 8 - do -
23	"	4 5 0 /
25	"	3 12 0 /
27	"	2 6 0 /
28	"	1 8 0 /
29	"	0 6 4 - Disallowed
33	"	0 11 8 /
34	"	0 4 8 /
37	"	0 9 8 /
38	"	0 3 8 /
39	"	0 16 8 /
40	"	0 6 12 /
46	"	0 2 0 /
49	"	0 12 8 /
50	"	1 2 8 - Disallowed
52	"	0 12 12 /
53	"	1 1 8 only 17.0 is allowed
54	"	1 9 8 /
55	"	3 4 0 /
56	"	3 13 4 - Disallowed
57	"	0 14 8 - do -
58	"	0 15 0 /
59	"	0 1 4 /
60	"	0 0 8 /

A. Chatterjee
MANAGER REVENUE OFFICER
SANTHICAM

86

F

(1)	(2)	(3)
61	Dry	1 5 0 /
62	Dry	1 0 4 /
63	Dry	0 12 12 - Disallowed
65	**	0 10 8 /
68	**	2 7 12 /
7129	**	0 5 12 - Disallowed
72	**	3 5 12 /
73	**	0 2 0 - Disallowed
74	**	1 3 12 /
75	**	1 5 8 /
80	**	1 3 8 /
81	**	2 5 12 /
85	**	0 1 0 - Disallowed
86	**	0 1 0 - do
94	**	0 0 4 - do
95	**	0 3 4 /
96	**	1 5 0 /
97	**	0 0 0 - Disallowed
98	**	2 0 0 /
99	**	0 14 8 /
100	**	2 15 0 - Disallowed
101	**	0 14 8 - do
102	**	0 15 4 /
103	**	0 2 0 /
104	**	1 4 8 /
106	**	0 8 0 - Disallowed
107	**	1 15 8 /
108	**	0 10 8 /
111	**	0 4 8 - Disallowed
112	**	0 2 4 - do
114	**	0 2 0 - do
113	**	2 10 0 /
117	**	0 0 8 - Disallowed
2	Vot	0 1 0 - do
5	Vot	0 0 8 - do
8	**	0 5 4 /

Alberta
 Election
 OFFICIALS
 (P.T.O.)

87

199 199

(1)	(2)	(3)
10	Set	1 20 12
12	33	0 8 4
14	31	0 7 8
16	30	0 5 8
17	28	0 12 12
18	20	0 10 8
19	22	0 4 0
20	21	0 2 4
22	23	0 12 4
23	20	0 0 8 - Disallowed
24	20	0 3 12 - do -
27	20	0 3 8 - do -
28	20	0 5 4
29	20	0 1 8 - Disallowed
45	20	0 0 8
46	20	0 1 0 - Disallowed
57	20	0 4 0
58	20	0 5 12
59	20	0 2 4
61	20	0 4 8 - Disallowed
63	20	0 0 12 - do -
65	20	0 0 12
67	20	0 11 0
70	20	0 0 4 - Disallowed
73	20	0 4 4 - do -
74	20	0 3 4 - do -

ASSISTANT SETTLEMENT OFFICER,
CHITTOOR.

MANDAL REVENUE OFFICER
SANTHURAM

S.R. 164/9/52

L.A. (Form 1-80, 007-11-50)

సె. 2 థి నమూనా

19

1948 వ సంవత్సరము ఎస్.టి. (ను రద్దుచేయునట్టియు, రైతుచారి భూములుగా మార్చు
 నట్టియు) అట్టియు-15 (1) వ సెక్షను క్రింది దరఖాస్తును "వెటిక్" మొట్టొకటి పట్టిసదు చేసిన
 తీర్మానము. *Shyamachandrab application*

మొట్టొకటి పట్టిసదు భూముల సంక్షేపము, భూములు రైతులకిచ్చుట, పొందుటకు భూములు
 1948 వ సంవత్సరము ఎస్.టి. (ను రద్దుచేయునట్టియు, రైతుచారి భూములుగా మార్చునట్టియు) అట్టి
 యొక్క 15 (1) వ సెక్షను క్రింది అట్టియు-15 (1) వ సెక్షను క్రింది రైతులకు చేసిన సంబంధించిన యా-వన-సంబంధ
 ఇందుముందుగా రైతుల చేయవలసిన: ఆ రైతులకు చేసిన భూములను బయటలెక్కా భూముల 2 మంది
 భూముల, రైతులకు చేయవలసిన రైతులకు రైతులకు భూములను. *Shyamachandrab* ఎస్.టి. రద్దుచేయు
 నట్టియు-15 (1) వ సెక్షను క్రింది అట్టియు-15 (1) వ సెక్షను క్రింది రైతులకు చేసిన సంబంధించిన యా-వన-సంబంధ

శ్రీమతి. ఎస్.ఎస్.ఎస్.

అను. *Shyamachandrab*

గ్రామము. *Shyamachandrab*

సం. *Shyamachandrab*

Shyamachandrab

అట్టియు-15 (1) వ సెక్షను క్రింది రైతులకు చేసిన సంబంధించిన యా-వన-సంబంధ

Shyamachandrab
Manager

S.R. 164/9/52

PNO	DAY	0 11 12	54	DAY	1-9-4
1	1	2-1-12	55	3	3-4-0
3	1	2-6-4	58	10	0-15-0
4	1	2-6-4	58	14	0-1-4
6	1	4-12-12	59	16	0-9-4
12	1	1-1-4	60	17	0-1-5-8
13	1	3-3-8	61	19	1-0-4
14	1	2-7-8	62	21	0-10-4
18	1	2-12-12	65	22	2-7-13
23	1	4-5-8	72	38	2-5-12
25	1	3-11-4	74	45	1-3-12
27	1	2-6-0	76	57	1-5-8
28	1	1-5-0	80	58	1-2-8
33	1	0-11-8	81	59	2-5-12
34	1	0-4-4	85	65	0-2-4
37	1	0-9-8	96	67	1-6-0
40	1	0-3-8	98		1-9-0
46	1	0-15-8	99		2-14-2
49	1	0-15-8	102		0-15-4
52	1	0-15-12	103		0-2-0
			104		1-4-8
			107		1-15-8
			108		0-10-8
			115		9-10-0
			8		0-5-4

10	04	1-0-12
12		0-5-4
14		0-7-8
16		0-3-8
17		0-2-12
18		0-10-8
19		0-4-0
21		0-2-4
22		0-12-4
38		0-5-4
45		0-5-8
57		0-4-0
58		0-5-12
59		0-2-4
65		0-0-12
67		0-11-0
		1-13-8
		12

Shyamachandrab
 SHYAMACHANDRAB
 REVENUE OFFICER
 SANDHURAM

89

PROCEEDINGS OF THE ASSISTANT SETTLEMENT OFFICER, CHITTOOR

PRESENT : Sri E.C. PHILIP, B.Sc.,

-----o-----

S.R.No.168/Inam/52

Dated 31-12-1952

Read application by Srimathi Shyamammal under Sec 15/1 of Abolition Act.

Records of enquiry.

ORDER :-

This is an application claiming a Ryotwari Patta for the lands mentioned in the schedule in the village of Budugumanupalle, Palamaner Taluk, Chittoor District. The extents noted in the schedule are approximate.

2. The Village of Budugumanupalle is notified as an Inam Estate and taken over by the Government on 01.10.1951. The application is therefore falls under Section 13 of Abolition act.

3. The required notices were duly prohibited in the village posting the enquiry to 18.12.1952 and a copy of the notice was sent to the applicant and to the Estate Manager.,

4. The applicant's father, the triune officer of Budugumanupalle and Estate Manager were examined during the enquiry. Ex No.1 is the sale deed dated 30.12.1927 by which the applicant's father-in-law Sri Muniswamy Reddy came into possession of the entire village. Ex A2 and A3 are two sale deeds dated 26.02.1927 and 03.07.1885 in respect of this village, before the sale in Ex.A1. By a settlement deed executed by M.Nuniswamy Reddy on 08.04.1929 was filed as Ex A4 in this enquiry, the applicant and her husband have come to possess the lands applied for in the schedule. The Manager of Estate has filed his objections for the following items:-

Paimash No.	Wet or Dry	Extent in cawnies	Nature of Objections
-------------	------------	----------------------	----------------------

(1)	(2)	(3)	(4)
-----	-----	-----	-----

8	Dry	5.13.0	Waste lands of vanka and rocks
9	Dry	4.1.8	Rocky Paramboke
19	Dry	1.4.12	-do-
20	Dry	0.4.12	Tank bed paramboke
21	Dry	5.1.8	-do-
50	Dry	1.2.0	Gutta Paramboke
56	Dry	3.13.4	Silabhumi
57	Dry	0.14.8	Voddu Kalva Paramboku
63	Dry	0.12.12	Vanka Paramboku
71	Dry	0.5.12	This is Vanka Paramboku
73	Dry	0.2.8	Gutta Paramboke
85	Dry	0.1.8	-do-
86	Dry	0.1.0	Thrasing floor pen
94	Dry	1.0.4	Guruju Paramboke
97	Dry	0.5.0	RockyandGutta Paramboku
98	Dry	2.9.0	Waste not under use
100	Dry	2.15.0	Tank bed Paramboke
101	Dry	0.11.0	Tank Bund Paramboke
106	Dry	0.8.0	Same in Paimashi No.101
110	Dry	0.4.0	Chirudu Mitta Paramboke
112	Dry	0.2.4	Sumanparaka Gutta poramboke
114	Dry	0.2.0	Waste Poramboke
117	Dry	0.0.8	Duruju Paramboke
2	Wet	0.1.0	channel Paramboke
5	Wet	0.0.8	Wet Paramboke
23	Wet	0.0.8	"Yatham Reva" Poramboke
24	Wet	0.3.12	• Chavudu heedu Poramboke
37	Wet	0.3.8	Well site Paramboke
39	Wet	0.1.8	-do-
46	Wet	0.1.0	Vanka Paramboke
61	Wet	0.4.8	Vanka Paramboke
63	Wet	0.0.12	Well site Paramboke
70	Wet	0.0.4	Well Paramboke
73	Wet	0.4.4	Water logged Parmboke
74	Wet	0.3.4	Vanka Paramboke

The father of the applicant who is actually looking after the lands states that some of the Parambokees are under their cultivation for a very long time, and they are not required for communicating and they may be assigned. The question of assignment could be only during the time of settlement and it is therefore considered here, with regard to Paimashi No.98 It is a dry field and the Manager's objections to this item is because it is lying waste. The applicant and the Karnam states that it is lying waste for want of rains and that in the previous year the entire extent was under cultivation. With regard to Paimash No.53 the current registered extent is only 1.1.0 cawnies and not 1.1.6 cawnies. The applicant is not entitled for Ryotwaripatta for the land objected to by the Manager as already annumerated/except for Paimash No.53 and Paimash No.98, which are under the personal and direct cultivation of the applicant. The applicant contends that the lands applied for are his private lands and all the rights vest with the applicant. This is further substantiated by the remarks found in the sale deed already referred to which date as far back as 1885. There is no doubt that the applicant is a land holder of this village. According to the Settlement deed Ex A.4, both the Husband and herself are jointly entitled for the lands applied for.

In the result the applicant Shyamalammal and her husband Munireddy are jointly entitled for the lands claimed in the schedule except for the Paramboke items mentioned earlier under Sec 13(a)(1) of Abolition act.

(Pronounced in the open court this day the 31st December, 1952)
Typed to dictation

(Sd.) E.C.Philip,
Assistant Settlement Officer.

(True Copy)

(Signed)
Assistant Settlement Officer,
Chittoor.

To,

92

Smt Shyamammal, C/o R.Changa Reddy, Ponnepalle, Santhipuram
post, Kuppam Taluk.

Copy to the Estate Manager, Kuppam.

Copy submitted to Settlement Officer, Nellore.

Copy to the Senior Dy. Director of Survey and Land records, Madaras-5.

- : O : -

Attested

Sd/xxx

MANDAL REVENUE OFFICER,
SANTHIPURAM.

S.R.NO.168/ZAMIN/52
SCHEDULE

ZAMIN NO	WET OR DRY	EXTENT IN COWNIES			REMARKS
1	Dry	0	12	12	Allowed
3	Dry	2	1	12	Allowed
4	Dry	2	6	4	Allowed
8	-do-	0	13	0	Dis-allowed
9	-do-	4	1	8	Dis-allowed
11	-do-	4	12	12	Allowed
12	-do-	1	1	4	Allowed
13	-do-	3	3	8	Allowed
14	-do-	2	7	8	Allowed
16	-do-	2	12	12	Allowed
18	-do-	0	4	12	Dis-allowed
19	-do-	1	14	12	Dis-allowed
21	-do-	5	1	8	Dis-allowed
23	-do-	4	5	8	Allowed
25	-do-	3	12	4	Allowed
27	-do-	2	6	0	Allowed
28	-do-	1	5	0	Allowed
29	-do-	0	6	4	Dis-allowed
33	-do-	0	11	8	Allowed
34	-do-	0	4	8	Allowed
37	-do-	0	9	8	Allowed
38	-do-	0	3	8	Allowed
39	-do-	0	15	8	Allowed
40	-do-	0	4	12	Allowed
46	-do-	0	2	0	Allowed
49	-do-	0	12	8	Allowed
50	-do-	3	8	6	Dis-allowed
52	-do-	0	15	12	Allowed
53	-do-	1	1	8	Only 1.1.0 allowed
54	-do-	1	9	8	Allowed
55	-do-	3	4	0	Allowed
56	-do-	3	13	4	Dis-allowed
57	-do-	0	14	8	Dis-allowed
58	-do-	0	15	0	Allowed
59	-do-	0	1	4	Allowed
60	-do-	0	9	4	Allowed
61	-do-	1	5	0	Allowed

94

62	-do-	1	0	4	Allowed
63	-do-	0	12	12	Dis-allowed
65	-do-	0	10	8	Allowed
68	-do-	2	7	12	Allowed
71	-do-	0	5	12	Dis-allowed
72	-do-	2	5	12	Allowed
73	-do-	0	2	8	Dis-allowed
74	-do-	1	3	12	Allowed
75	-do-	1	5	8	Allowed
80	-do-	1	3	8	Allowed
81	-do-	3	5	12	Allowed
85	-do-	0	1	8	Dis-allowed
86	-do-	0	1	0	Dis-allowed
94	-do-	0	0	4	Dis-allowed
95	-do-	0	8	4	Allowed
96	-do-	1	6	0	Allowed
97	-do-	0	5	0	Dis-allowed
98	-do-	2	9	0	Allowed
99	-do-	0	14	8	Allowed
100	-do-	2	15	8	Dis-allowed
101	-do-	0	14	8	Dis-allowed
102	-do-	0	15	4	Allowed
103	-do-	0	2	0	Allowed
104	-do-	1	4	8	Allowed
106	-do-	0	8	0	Dis-allowed
107	-do-	1	15	8	Allowed
108	-do-	0	10	8	Allowed
111	-do-	0	4	8	Allowed
112	-do-	0	2	4	Dis-allowed
114	-do-	0	2	0	Dis-allowed
115	-do-	2	10	0	Dis-allowed
117	-do-	0	0	8	Allowed
2	Wet	0	1	0	Allowed
5	Wet	0	0	8	Dis-allowed
8	Wei	0	6	4	Dis-allowed
10	-do-	1	0	12	Dis-allowed
12	-do-	0	8	4	Allowed
14	-do-	0	7	8	Allowed
15	-do-	0	5	8	Allowed
17	-do-	0	2	12	Allowed


95

18	-do-	0	10	8	Allowed
19	-do-	0	4	0	Allowed
20	-do-	0	2	4	Allowed
22	-do-	0	12	4	Allowed
23	-do-	0	0	8	Dis-allowed
24	-do-	0	3	12	Dis-allowed
37	-do-	0	3	8	Dis-allowed
38	-do-	0	5	4	Allowed
39	-do-	0	1	8	Dis-allowed
45	-do-	0	0	8	Allowed
46	-do-	0	1	0	Dis-allowed
57	-do-	0	4	0	Allowed
58	-do-	0	5	12	Allowed
59	-do-	0	2	4	Allowed
61	-do-	0	4	8	Dis-allowed
63	-do-	0	0	12	Dis-allowed
65	-do-	0	0	12	Allowed
67	-do-	0	11	0	Allowed
70	-do-	0	0	4	Dis-allowed
73	-do-	0	4	4	Dis-allowed
74	-do-	0	3	4	Dis-allowed
			Sd/- xxx		
			Assistant Settlement Officer,		
			Chittoor.		
	Attested by				
	Sd/xxx, Mandal Revenue				
	Officer, Santhipuram.				

about:blank

2/3/24 3:04 PM

~~AG-111~~ 1058624



APonline

[illegible]**If Signature**

TTA 012400118040



AADHAR Card No: 282516187284 Applicant Name*: Rathnamma
 Father/ Husband Name*: Late Muni Reddy Gender*: ☐ Male ☒ Female
 Date of Birth: 01-01-1951

District*: Chittoor Mandal*: Santhipuram Village/Ward*: Gaddab
Pin Code*: 517423 Door No: 5-22 Locality/Land Mark: Kennamattalapally
Applicant Mobile Number*: 8897282920

District*: Chittoor Mandal*: Santhipuram Village*: Kennamakilapilly
Brief Content of application: Remove the 22A (C) (C)
Survey Number*: 663 = 1.56 Khata Number*: 205 Extent*: 1.56 (Acs/Gts)
Category*: ☐ 22A-(1) (A) ☐ 22A-(1) (B) ☒ 22A-(1) (C) ☐ 22A-(1) (D) ☐ 22A-(1) (E)
If Category Type ☐ 22A-(1) (C) :- Sub Category*: ☒ Endowment Department ☐ WAQF Department
Possession Type*: ☒ Purchase ☐ Gift ☐ Will ☐ Succession ☐ Others

Informant Name*: Rathnamma Relation with Applicant*: Late Mann Reddy
Mobile No*: 8897282920 Delivery Type*: ☒ Manual

(NOTE: All Upload Documents should be in PDF Format only and the size should not exceed 3 MB)

1. Application Form*
2. Proof of Address/ID*
3. Proof of Possession
4. Others if any

Applicant's Signature

99

TTA01240018047



MODIFICATIONS IN 22A LIST

Applicant Details:

AADHAR Card No 8040-6718-9312 Applicant Name M. Soma Rami reddyFather/ Husband Name Late. Narayanareddy Gender*: ☒ Male ☐ FemaleDate of Birth: 01/01/1966

Present Address Details:

District* Chittoor Mandal* Santhipura Village/Ward* GaddeerPin Code* 517423 Door No: 5-63 Locality/Land Mark: KanamakalapalliApplicant Mobile Number* 8374199379

Land Details:

District* Chittoor Mandal* Santhipura Village* KanamakalapalliBrief Content of application: Re-Have It. 22/A(1)(C)Survey Number*: 66-3-3068 Sub Number*: 201 Extent*: 1.50 (Acs/Gts)Category*: ☐ 22A-(1)(A) ☐ 22A-(1)(B) ☒ 22A-(1)(C) ☐ 22A-(1)(D) ☐ 22A-(1)(E)If Category Type ☐ 22A-(1)(C) :- Sub Category*: ☒ Endowment Department ☐ WAQF DepartmentPossession Type*: ☒ Purchase ☐ Gift ☐ Will ☐ Succession ☐ Others

Informant Details:

Informant Name M. Soma Rami reddy Relation with Applicant*: Late NarayanareddyMobile No*: 8374199379 Delivery Type*: ☒ Manual

Documents List:

(NOTE: All Upload Documents should be in PDF Format only and the size should not exceed 3 MB)

1. Application Form*
2. Proof of Address/ID*
3. Proof of Possession
4. Others if any

Applicant's Signature

③

[illegible]

101

TTA 0124 00118250



MODIFICATIONS IN 22A LIST

Applicant Details:

AADHAR Card No: 7978 2857 9814 Applicant Name*: A. Anaguya

Father/ Husband Name*: A. Padamanna Reddy Gender*: ☐ Male ☒ Female

Date of Birth: 1981

Present Address Details:

District*: Chittoor Mandal*: Ramakulam Village/Ward*: Bagalanatham

Pin Code*: 517601 Door No: 3-39 Locality/Land Mark: Bandralepalli (V)

Applicant Mobile Number*: 9347 252595

Land Details:

District*: Chittoor Mandal*: Santhipuram Village*: Kanamakalapalle

Brief Content of application: Remove the 22A (1) (C)

Survey Number*: 66/1 - 1-86 Khata Number*: 201 Extent*: 1-66 (Acs/Gts)

Category*: ☐ 22A-(1) (A) ☐ 22A-(1) (B) ☒ 22A-(1) (C) ☐ 22A-(1) (D) ☐ 22A-(1) (E)

If Category Type ☐ 22A-(1) (C) :- Sub Category*: ☒ Endowment Department ☐ WAQF Department

Possession Type*: ☒ Purchase ☐ Gift ☐ Will ☐ Succession ☐ Others

Informant Details:

Informant Name*: A. Anaguya Relation with Applicant*: D/o Changan Reddy

Mobile No*: 9347 252595 Delivery Type*: ☐ Manual

Documents List:

(NOTE: All Upload Documents should be in PDF Format only and the size should not exceed 3 MB)

1. Application Form*
2. Proof of Address/ID*
3. Proof of Possession
4. Others if any

G. S. S. S. S. S.
Applicant's Signature

P16-102

P16

GOVERNMENT OF ANDHRA PRADESH
REGISTRATION AND STAMPS DEPARTMENT

From
K.Srinivasa Rao,M.A,(Litt)(Soc)L.L.B.,
The District Registrar,
Chittoor.

To
Sri.M.Soma Rami Reddy,
Gaddur village,Boyanapalli Post
Shanthipuram Mandal,
Kuppam: 517423

Letter No. G2/1160/2023/,Dt.30-08-2024.

Sir,

Sub:- Request for copies of Records Pertaining to Lands in Badugumanepalli
and Kennamakkulapalli Villages marked as Temple lands –Dotted Lands –
As per Sec22(1)(a)(c) of Endowment Act-Reg.

Ref:-Representation of Sri.M.Somarami Reddy on 22/08/2024.

With reference to the above subject cited I here with
submitting that the prohibited properties list 22A (1)(a),(b),(c) of
Kennamakkuppalle revenue village ,Shanthipuram Mandal which was furnished
by the Hon'ble District Collector ,Chittoor.

DISTRICT REGISTRAR

CHITTOOR

Enclosures:

The true copies of the Prohibited properties list.

103

ANNEXURE-I								
PROFORMA FOR FURNISHING DETAILS OF PROPERTIES UNDER SECTION 22-A(1) (a)								
OF THE REGISTRATION ACT, 1908 FOR PROHIBITION								
S.No.	Name of the District	Name of the Mandal	Name of the Town / Village	SY.NO & Sub-Division	Form No. 1 (if applicable)	Form No. 2 (if applicable)	Extent	Name of the Assignee / Allottee / Owner
1	2	3	4	5	6	7	8	9
1	CHITTOOR	SANTHIPURAM	KENAMAKULAPALL E	1/3	NOT APPLICABLE	NOT APPLICABLE	0.4000	SEENAPPA S/o MUNISWAMI
2	CHITTOOR	SANTHIPURAM	KENAMAKULAPALL E	3/3	NOT APPLICABLE	NOT APPLICABLE	0.8900	BODEPPA S/o MUNIVENKATAPPA
3	CHITTOOR	SANTHIPURAM	KENAMAKULAPALL E	3/4	NOT APPLICABLE	NOT APPLICABLE	2.6000	NALLAPPA S/o MUNIVENKATAPPA
4	CHITTOOR	SANTHIPURAM	KENAMAKULAPALL E	3/5	NOT APPLICABLE	NOT APPLICABLE	1.6800	VENKATESU S/o MUNIVENKATAPPA
5	CHITTOOR	SANTHIPURAM	KENAMAKULAPALL E	3/6	NOT APPLICABLE	NOT APPLICABLE	0.4200	VENKATESU S/o GANTAPPA
6	CHITTOOR	SANTHIPURAM	KENAMAKULAPALL E	3/7	NOT APPLICABLE	NOT APPLICABLE	0.1200	SUBRAMANYAM S/o BANGENNA
7	CHITTOOR	SANTHIPURAM	KENAMAKULAPALL E	3/8	NOT APPLICABLE	NOT APPLICABLE	0.3700	GURRAPPA S/o RAMAYYA
8	CHITTOOR	SANTHIPURAM	KENAMAKULAPALL E	3/10	NOT APPLICABLE	NOT APPLICABLE	0.6200	NARASIMHACHARI
9	CHITTOOR	SANTHIPURAM	KENAMAKULAPALL E	4/2	NOT APPLICABLE	NOT APPLICABLE	0.8200	PULA MUNIVENKATAPPA
10	CHITTOOR	SANTHIPURAM	KENAMAKULAPALL E	5/4A	NOT APPLICABLE	NOT APPLICABLE	1.2500	CHINNAPPA CHARI
11	CHITTOOR	SANTHIPURAM	KENAMAKULAPALL E	5/4B	NOT APPLICABLE	NOT APPLICABLE	1.3200	RAMAPPA
12	CHITTOOR	SANTHIPURAM	KENAMAKULAPALL E	6/1A	NOT APPLICABLE	NOT APPLICABLE	1.4300	D SUBRAMANYAM W/o P MUNIKRISHNAPPA
13	CHITTOOR	SANTHIPURAM	KENAMAKULAPALL E	6/1B	NOT APPLICABLE	NOT APPLICABLE	0.7300	VEN KATARATHNAM S/o CHINNASWAMY
14	CHITTOOR	SANTHIPURAM	KENAMAKULAPALL E	6/1C	NOT APPLICABLE	NOT APPLICABLE	0.4600	VENKATAM W/o POLL KRISHNAPPA
15	CHITTOOR	SANTHIPURAM	KENAMAKULAPALL E	7/1	NOT APPLICABLE	NOT APPLICABLE	0.5200	VENUGOPAL S/o VENKATARATHNAM
16	CHITTOOR	SANTHIPURAM	KENAMAKULAPALL E	9/1A	NOT APPLICABLE	NOT APPLICABLE	0.6900	LAKSHAMMA
17	CHITTOOR	SANTHIPURAM	KENAMAKULAPALL E	9/1B	NOT APPLICABLE	NOT APPLICABLE	1.1200	LAKSHAMMA
18	CHITTOOR	SANTHIPURAM	KENAMAKULAPALL E	9/4	NOT APPLICABLE	NOT APPLICABLE	0.1800	G MUNIREDDY S/o THIMMAREDDY
19	CHITTOOR	SANTHIPURAM	KENAMAKULAPALL E	10/7	NOT APPLICABLE	NOT APPLICABLE	0.8300	KRISHNAPPA S/o VENKATAPPA
20	CHITTOOR	SANTHIPURAM	KENAMAKULAPALL E	11/9	NOT APPLICABLE	NOT APPLICABLE	0.5000	NARAYANA REDDY
21	CHITTOOR	SANTHIPURAM	KENAMAKULAPALL E	15/2	NOT APPLICABLE	NOT APPLICABLE	0.5200	MUNI VENKATAMMA
22	CHITTOOR	SANTHIPURAM	KENAMAKULAPALL E	17/3	NOT APPLICABLE	NOT APPLICABLE	0.5200	CHALAVANADHA SETTY
23	CHITTOOR	SANTHIPURAM	KENAMAKULAPALL E	18/2	NOT APPLICABLE	NOT APPLICABLE	0.5500	MUNI REDDY

Village P. O. Officer
Tahsil Office

Tahsildar
Santhipuram Mandal
Chittoor Dist.

130

Scanned with CamScanner

Information Issued Under
RTI Act 2003

PIO & District Registrar

104

ANNEXURE-I

PROFORMA FOR FURNISHING DETAILS OF PROPERTIES UNDER SECTION 22-A(1) (a)
OF THE REGISTRATION ACT, 1908 FOR PROHIBITION

S.No.	Name of the District	Name of the Mandal	Name of the Town / Village	SY.NO & Sub-Division	Town Sy.No. (If Applicable)	House No. (If Applicable)	Extent	Name of the Assignee/ Allottee/Owner	Relevant Clause & Classification
1	2	3	4	5	6	7	8	9	10
24	CHITTOOR	SANTHIPURAM	KENAMAKULAPALL E	19/1	NOT APPLICABLE	NOT APPLICABLE	2.2600	VENKATESHA	Assigned as per DKT rules
25	CHITTOOR	SANTHIPURAM	KENAMAKULAPALL E	19/2	NOT APPLICABLE	NOT APPLICABLE	1.0400	MUNI REDDY	Assigned as per DKT rules
26	CHITTOOR	SANTHIPURAM	KENAMAKULAPALL E	20/1	NOT APPLICABLE	NOT APPLICABLE	1.3000	RAMACHANDARAPPA S/o PAPAL NAIDJ	Assigned as per DKT rules
27	CHITTOOR	SANTHIPURAM	KENAMAKULAPALL E	20/3	NOT APPLICABLE	NOT APPLICABLE	1.1200	PULA MUNIVENKATAPPA	Assigned as per DKT rules
28	CHITTOOR	SANTHIPURAM	KENAMAKULAPALL E	21/1	NOT APPLICABLE	NOT APPLICABLE	0.8600	PULA MUNIVENKATAPPA	Assigned as per DKT rules
29	CHITTOOR	SANTHIPURAM	KENAMAKULAPALL E	22/1	NOT APPLICABLE	NOT APPLICABLE	0.1400	SRINAVASULACHARYULU	Assigned as per DKT rules
30	CHITTOOR	SANTHIPURAM	KENAMAKULAPALL E	22/2	NOT APPLICABLE	NOT APPLICABLE	0.8900	SRINAVASULACHARYULU	Assigned as per DKT rules
31	CHITTOOR	SANTHIPURAM	KENAMAKULAPALL E	23/6	NOT APPLICABLE	NOT APPLICABLE	0.6900	SRINAVASULACHARYULU	Assigned as per DKT rules
32	CHITTOOR	SANTHIPURAM	KENAMAKULAPALL E	25/3A	NOT APPLICABLE	NOT APPLICABLE	0.7800	RAVAPPA	Assigned as per DKT rules
33	CHITTOOR	SANTHIPURAM	KENAMAKULAPALL E	27/1	NOT APPLICABLE	NOT APPLICABLE	2.6900	VENKATESH S/o VENKATAPPA	Assigned as per DKT rules
34	CHITTOOR	SANTHIPURAM	KENAMAKULAPALL E	27/2A	NOT APPLICABLE	NOT APPLICABLE	2.2300	MUNIVENKATAPPA S/o GURRAPPA	Assigned as per DKT rules
35	CHITTOOR	SANTHIPURAM	KENAMAKULAPALL E	27/2B	NOT APPLICABLE	NOT APPLICABLE	2.0000	MUNIVENKATAPPA S/o GURRAPPA	Assigned as per DKT rules
36	CHITTOOR	SANTHIPURAM	KENAMAKULAPALL E	28/2	NOT APPLICABLE	NOT APPLICABLE	2.7100	ANADAPPA S/o VENKATRAMAPPA	Assigned as per DKT rules
37	CHITTOOR	SANTHIPURAM	KENAMAKULAPALL E	28/3	NOT APPLICABLE	NOT APPLICABLE	2.2000	SRINIVASULU SETTI S/o CHANDRA SETTI	Assigned as per DKT rules
38	CHITTOOR	SANTHIPURAM	KENAMAKULAPALL E	28/5	NOT APPLICABLE	NOT APPLICABLE	1.2000	NADIPANNA S/o GURRAPPA	Assigned as per DKT rules
39	CHITTOOR	SANTHIPURAM	KENAMAKULAPALL E	30/2	NOT APPLICABLE	NOT APPLICABLE	2.5200	SRINIVASULU SEETY	Assigned as per DKT rules
40	CHITTOOR	SANTHIPURAM	KENAMAKULAPALL E	30/5A	NOT APPLICABLE	NOT APPLICABLE	0.7000	SRINIVASULU SEETY	Assigned as per DKT rules
41	CHITTOOR	SANTHIPURAM	KENAMAKULAPALL E	30/5B	NOT APPLICABLE	NOT APPLICABLE	2.3500	MUNIVENKATAPPA	Assigned as per DKT rules
42	CHITTOOR	SANTHIPURAM	KENAMAKULAPALL E	31/1	NOT APPLICABLE	NOT APPLICABLE	1.3300	BHAGYAMMA W/o HARINATH REDDY	Assigned as per DKT rules
43	CHITTOOR	SANTHIPURAM	KENAMAKULAPALL E	31/2A	NOT APPLICABLE	NOT APPLICABLE	1.6000	SAKALA MLNIVENKATAPPA	Assigned as per DKT rules
44	CHITTOOR	SANTHIPURAM	KENAMAKULAPALL E	31/2B/2	NOT APPLICABLE	NOT APPLICABLE	0.5400	KONADAMMAA	Assigned as per DKT rules
45	CHITTOOR	SANTHIPURAM	KENAMAKULAPALL E	31/2C	NOT APPLICABLE	NOT APPLICABLE	0.5800	VENKATARATHNAM	Assigned as per DKT rules
46	CHITTOOR	SANTHIPURAM	KENAMAKULAPALL E	31/2D	NOT APPLICABLE	NOT APPLICABLE	1.2300	SUBRAMANYAM	Assigned as per DKT rules

G.P. Sahay
Santhipuram MandalTah. Santhipuram Mandal
Chittoor Dist.

131

105

ANNEXURE-I
PROFORMA FOR FURNISHING DETAILS OF PROPERTIES UNDER SECTION 22-A(1) (a)
OF THE REGISTRATION ACT, 1908 FOR PROHIBITION

S.No.	Name of the District	Name of the Mandal	Name of the Town/Village	ST.NO & SUB-DIVISION	Area in Hectares (If Applicable)	Area in Acres (If Applicable)	Extent	Name of the Assignee/Assignor/Owner	Reference Clause & Particulars
1	2	3	4	5	6	7	8	9	10
47	CHITTOOR	SANTHIPURAM	KENAMAKULAPALLI	32/2	NOT APPLICABLE	NOT APPLICABLE	1.6000	GANTIAKIA W/O LAKSHMAIA	Assigned as per DKT rules
48	CHITTOOR	SANTHIPURAM	KENAMAKULAPALLI	33/3	NOT APPLICABLE	NOT APPLICABLE	3.0300	RAMACHANDRAPPA S/o PAPPANNA	Assigned as per DKT rules
49	CHITTOOR	SANTHIPURAM	KENAMAKULAPALLI	35/1A	NOT APPLICABLE	NOT APPLICABLE	1.8000	VENKATARAMA W/O RANGEMMA	Assigned as per DKT rules
50	CHITTOOR	SANTHIPURAM	KENAMAKULAPALLI	35/1B	NOT APPLICABLE	NOT APPLICABLE	2.0000	GANTIAKIA	Assigned as per DKT rules
51	CHITTOOR	SANTHIPURAM	KENAMAKULAPALLI	35/1C	NOT APPLICABLE	NOT APPLICABLE	1.4800	MUNIVENKATAPPA	Assigned as per DKT rules
52	CHITTOOR	SANTHIPURAM	KENAMAKULAPALLI	35/2	NOT APPLICABLE	NOT APPLICABLE	1.3100	SARINVASULA CHARYULU	Assigned as per DKT rules
53	CHITTOOR	SANTHIPURAM	KENAMAKULAPALLI	36/1	NOT APPLICABLE	NOT APPLICABLE	1.9400	MUNEMMA	Assigned as per DKT rules
54	CHITTOOR	SANTHIPURAM	KENAMAKULAPALLI	36/2	NOT APPLICABLE	NOT APPLICABLE	4.4800	YARRAPPA	Assigned as per DKT rules
55	CHITTOOR	SANTHIPURAM	KENAMAKULAPALLI	36/3	NOT APPLICABLE	NOT APPLICABLE	6.5200	SATHYANARAYANA	Assigned as per DKT rules
56	CHITTOOR	SANTHIPURAM	KENAMAKULAPALLI	36/4	NOT APPLICABLE	NOT APPLICABLE	1.2100	SATHYANARAYANA	Assigned as per DKT rules
57	CHITTOOR	SANTHIPURAM	KENAMAKULAPALLI	36/5	NOT APPLICABLE	NOT APPLICABLE	0.3700	SEENAPPA	Assigned as per DKT rules
58	CHITTOOR	SANTHIPURAM	KENAMAKULAPALLI	36/6	NOT APPLICABLE	NOT APPLICABLE	2.0800	LAKSHMINARAYANA	Assigned as per DKT rules
59	CHITTOOR	SANTHIPURAM	KENAMAKULAPALLI	37/1A	NOT APPLICABLE	NOT APPLICABLE	2.9800	SATHYANARAYANA	Assigned as per DKT rules
60	CHITTOOR	SANTHIPURAM	KENAMAKULAPALLI	37/1B	NOT APPLICABLE	NOT APPLICABLE	1.6300	BHAGYAMMA W/o HARINATH REDDY	Assigned as per DKT rules
61	CHITTOOR	SANTHIPURAM	KENAMAKULAPALLI	37/1C	NOT APPLICABLE	NOT APPLICABLE	1.2100	VENKATAMUNI, KOOREPPA	Assigned as per DKT rules
62	CHITTOOR	SANTHIPURAM	KENAMAKULAPALLI	37/1D	NOT APPLICABLE	NOT APPLICABLE	1.9500	ANANTHU KHATA	Assigned as per DKT rules
63	CHITTOOR	SANTHIPURAM	KENAMAKULAPALLI	37/1E	NOT APPLICABLE	NOT APPLICABLE	2.0000	GOVINDAPPA, VENKATAPPA	Assigned as per DKT rules
64	CHITTOOR	SANTHIPURAM	KENAMAKULAPALLI	37/1F	NOT APPLICABLE	NOT APPLICABLE	2.0000	GOWRAMMA, GULLAPPA	Assigned as per DKT rules
65	CHITTOOR	SANTHIPURAM	KENAMAKULAPALLI	37/1G	NOT APPLICABLE	NOT APPLICABLE	1.7600	BATTHEPPA, GANTLAPPA	Assigned as per DKT rules
66	CHITTOOR	SANTHIPURAM	KENAMAKULAPALLI	37/1H	NOT APPLICABLE	NOT APPLICABLE	1.6500	ANANTHU KHATA	Assigned as per DKT rules
67	CHITTOOR	SANTHIPURAM	KENAMAKULAPALLI	37/1I	NOT APPLICABLE	NOT APPLICABLE	1.5800	DHUMMUGAVUDU	Assigned as per DKT rules
68	CHITTOOR	SANTHIPURAM	KENAMAKULAPALLI	37/1J	NOT APPLICABLE	NOT APPLICABLE	1.5100	ANANTHU KHATA	Assigned as per DKT rules
69	CHITTOOR	SANTHIPURAM	KENAMAKULAPALLI	38/2	NOT APPLICABLE	NOT APPLICABLE	1.4500	MUNIREDDY S/o VENKATREDDY	Assigned as per DKT rules

[Handwritten signatures and notes]
 J.P. Sahay
 132

Scanned with CamScanner

Information Issued Under
 Right to Information Act 2005

P40 & P41
 District Registrar

ANNEXURE-I
PROFORMA FOR FURNISHING DETAILS OF PROPERTIES UNDER SECTION 22-A(1) (a)
OF THE REGISTRATION ACT, 1908 FOR PROHIBITION

S.No.	Name of the District	Name of the Mandal	Name of the Town / Village	SY.NO & Sub-Division	Town Sy.No. (If Applicable)	House No (If Applicable)	Extent	Name of the Assignee/ Allottee/Owner	Relevant Clause & Classification
1	2	3	4	5	6	7	8	9	10
70	CHITTOOR	SANTHIPURAM	KENAMAKULAPALL E	39/1	NOT APPLICABLE	NOT APPLICABLE	3.4200	VENKATAMMA S/o KRISHNAPPA	Assigned as per DKT rules
71	CHITTOOR	SANTHIPURAM	KENAMAKULAPALL E	39/2	NOT APPLICABLE	NOT APPLICABLE	3.4100	VENKATARAMI, REDDY CHINNABIDDA REDDY	Assigned as per DKT rules
72	CHITTOOR	SANTHIPURAM	KENAMAKULAPALL E	39/4	NOT APPLICABLE	NOT APPLICABLE	4.7800	MUNIVENKATA REDDY S/o MUNIREDDY	Assigned as per DKT rules
73	CHITTOOR	SANTHIPURAM	KENAMAKULAPALL E	40/1	NOT APPLICABLE	NOT APPLICABLE	3.6300	VENKATAREDDY	Assigned as per DKT rules
74	CHITTOOR	SANTHIPURAM	KENAMAKULAPALL E	40/2	NOT APPLICABLE	NOT APPLICABLE	3.3400	ASHOK REDDY S/o SUBBAREDDY	Assigned as per DKT rules
75	CHITTOOR	SANTHIPURAM	KENAMAKULAPALL E	40/3	NOT APPLICABLE	NOT APPLICABLE	3.8400	SUBBAREDDY S/o CHINNABIDDA REDDY	Assigned as per DKT rules
76	CHITTOOR	SANTHIPURAM	KENAMAKULAPALL E	40/4	NOT APPLICABLE	NOT APPLICABLE	4.2900	RAJAGOPAL REDDY S/o GANGULA REDDY	Assigned as per DKT rules
77	CHITTOOR	SANTHIPURAM	KENAMAKULAPALL E	41/1	NOT APPLICABLE	NOT APPLICABLE	2.6800	SHANTHAMMA S/o JOGI NARAYANA	Assigned as per DKT rules
78	CHITTOOR	SANTHIPURAM	KENAMAKULAPALL E	42/4	NOT APPLICABLE	NOT APPLICABLE	1.4300	RAMAKRISHNAPPA S/o RAMI SETTI	Assigned as per DKT rules
79	CHITTOOR	SANTHIPURAM	KENAMAKULAPALL E	42/5	NOT APPLICABLE	NOT APPLICABLE	0.8400	SUNANDA W/o SRINIVASULA REDDY	Assigned as per DKT rules
80	CHITTOOR	SANTHIPURAM	KENAMAKULAPALL E	43/1	NOT APPLICABLE	NOT APPLICABLE	2.0900	RAMAKRISHNAPPA	Assigned as per DKT rules
81	CHITTOOR	SANTHIPURAM	KENAMAKULAPALL E	43/2	NOT APPLICABLE	NOT APPLICABLE	4.5600	SUBBAREDDY S/o CHINNABIDDA REDDY	Assigned as per DKT rules
82	CHITTOOR	SANTHIPURAM	KENAMAKULAPALL E	43/3	NOT APPLICABLE	NOT APPLICABLE	1.8300	CHINNAREDDY	Assigned as per DKT rules
83	CHITTOOR	SANTHIPURAM	KENAMAKULAPALL E	44/3	NOT APPLICABLE	NOT APPLICABLE	0.9000	VENKATAREDDY	Assigned as per DKT rules
84	CHITTOOR	SANTHIPURAM	KENAMAKULAPALL E	48/6	NOT APPLICABLE	NOT APPLICABLE	0.1500	RAMI REDDY S/o CHENGA REDDY	Assigned as per DKT rules
85	CHITTOOR	SANTHIPURAM	KENAMAKULAPALL E	51/3	NOT APPLICABLE	NOT APPLICABLE	0.7700	CHINNA MUNIREDDY	Assigned as per DKT rules
86	CHITTOOR	SANTHIPURAM	KENAMAKULAPALL E	56/9	NOT APPLICABLE	NOT APPLICABLE	0.2000	MUNASWAMY REDDY	Assigned as per DKT rules
87	CHITTOOR	SANTHIPURAM	KENAMAKULAPALL E	57/6	NOT APPLICABLE	NOT APPLICABLE	0.2300	MUNASWAMY REDDY	Assigned as per DKT rules
88	CHITTOOR	SANTHIPURAM	KENAMAKULAPALL E	58/1	NOT APPLICABLE	NOT APPLICABLE	0.8300	PAPI REDDY S/o GANGI REDDY	Assigned as per DKT rules
89	CHITTOOR	SANTHIPURAM	KENAMAKULAPALL E	58/8	NOT APPLICABLE	NOT APPLICABLE	0.1600	RAMAPPA	Assigned as per DKT rules
90	CHITTOOR	SANTHIPURAM	KENAMAKULAPALL E	59/9	NOT APPLICABLE	NOT APPLICABLE	0.3100	VENKATAPP S/o VENKATESU BOYUDU	Assigned as per DKT rules
91	CHITTOOR	SANTHIPURAM	KENAMAKULAPALL E	61/5	NOT APPLICABLE	NOT APPLICABLE	0.5800	MUNI REDDY S/o THIMMA REDDY	Assigned as per DKT rules
92	CHITTOOR	SANTHIPURAM	KENAMAKULAPALL E	63/5	NOT APPLICABLE	NOT APPLICABLE	1.3800	VENKATAPP S/o SUBBANNA	Assigned as per DKT rules

P. S. Chandra
OK

Subu
Tahsildar

Santhipuram Mandal
Chittoor Dist.

133

Information Issued Under
 RTI Act 2005

Scanned with CamScanner

ANNEXURE-I									
PROFORMA FOR FURNISHING DETAILS OF PROPERTIES UNDER SECTION 22-A(1) (a)									
OF THE REGISTRATION ACT, 1908 FOR PROHIBITION									
S.No.	Name of the District	Name of the Mandal	Name of the Town / Village	SY. NO & SUB-DIVISION	Town No. (If Applicable)	Power No. (If Applicable)	Extent	Name of the Assignee/ Allottee/Owner	Relevant Clause & Classification
1	2	3	4	5	6	7	8	9	10
93	CHITTOOR	SANTHIPURAM	KENAMAKULAPALL E	67/5	NOT APPLICABLE	NOT APPLICABLE	1.3600	NARAYANA REDDY	Assigned as per DKT rules
94	CHITTOOR	SANTHIPURAM	KENAMAKULAPALL E	69/1	NOT APPLICABLE	NOT APPLICABLE	0.4400	SOMA RAMIREDDY	Assigned as per DKT rules
95	CHITTOOR	SANTHIPURAM	KENAMAKULAPALL E	69/2	NOT APPLICABLE	NOT APPLICABLE	0.5200	CHINNBIDDAPPA	Assigned as per DKT rules
96	CHITTOOR	SANTHIPURAM	KENAMAKULAPALL E	69/3	NOT APPLICABLE	NOT APPLICABLE	0.8800	RAMAKRISHNAPPA	Assigned as per DKT rules
97	CHITTOOR	SANTHIPURAM	KENAMAKULAPALL E	69/4	NOT APPLICABLE	NOT APPLICABLE	1.4800	RAMAKRISHNAPPA	Assigned as per DKT rules
98	CHITTOOR	SANTHIPURAM	KENAMAKULAPALL E	69/5	NOT APPLICABLE	NOT APPLICABLE	2.2200	MUNIREDDY	Assigned as per DKT rules
99	CHITTOOR	SANTHIPURAM	KENAMAKULAPALL E	69/6	NOT APPLICABLE	NOT APPLICABLE	0.9200	VARADARAJULU	Assigned as per DKT rules
100	CHITTOOR	SANTHIPURAM	KENAMAKULAPALL E	69/7	NOT APPLICABLE	NOT APPLICABLE	1.9300	BHASKAR	Assigned as per DKT rules
101	CHITTOOR	SANTHIPURAM	KENAMAKULAPALL E	69/8	NOT APPLICABLE	NOT APPLICABLE	0.4300	PAPAMMA	Assigned as per DKT rules
102	CHITTOOR	SANTHIPURAM	KENAMAKULAPALL E	71/2	NOT APPLICABLE	NOT APPLICABLE	2.2500	SUGUNAMMA	Assigned as per DKT rules
103	CHITTOOR	SANTHIPURAM	KENAMAKULAPALL E	71/3	NOT APPLICABLE	NOT APPLICABLE	0.4500	REKHA JANARDHAN REDDY	Assigned as per DKT rules
104	CHITTOOR	SANTHIPURAM	KENAMAKULAPALL E	73/5	NOT APPLICABLE	NOT APPLICABLE	0.8400	ANJANEYA REDDY	Assigned as per DKT rules
105	CHITTOOR	SANTHIPURAM	KENAMAKULAPALL E	74/2	NOT APPLICABLE	NOT APPLICABLE	1.0900	NARAYANAPPA S/o VENKATASWAMY	Assigned as per DKT rules
106	CHITTOOR	SANTHIPURAM	KENAMAKULAPALL E	74/5	NOT APPLICABLE	NOT APPLICABLE	0.6100	MANILU W/o DEVARAJULU	Assigned as per DKT rules
107	CHITTOOR	SANTHIPURAM	KENAMAKULAPALL E	75/1	NOT APPLICABLE	NOT APPLICABLE	0.4800	SALLAPURI BOYUDU	Assigned as per DKT rules
108	CHITTOOR	SANTHIPURAM	KENAMAKULAPALL E	75/3	NOT APPLICABLE	NOT APPLICABLE	1.6000	REKHA JANARDHAN REDDY	Assigned as per DKT rules
109	CHITTOOR	SANTHIPURAM	KENAMAKULAPALL E	77/4	NOT APPLICABLE	NOT APPLICABLE	0.3300	JAYAMM W/o GANGULA REDDY	Assigned as per DKT rules
110	CHITTOOR	SANTHIPURAM	KENAMAKULAPALL E	93/1	NOT APPLICABLE	NOT APPLICABLE	1.0000	CHINNABIDDA	Assigned as per DKT rules
111	CHITTOOR	SANTHIPURAM	KENAMAKULAPALL E	93/3	NOT APPLICABLE	NOT APPLICABLE	0.9000	NAARAYANAPPA S/o MUNASWAMY	Assigned as per DKT rules
112	CHITTOOR	SANTHIPURAM	KENAMAKULAPALL E	93/4	NOT APPLICABLE	NOT APPLICABLE	1.3300	CHINNABIDDA	Assigned as per DKT rules
113	CHITTOOR	SANTHIPURAM	KENAMAKULAPALL E	93/5	NOT APPLICABLE	NOT APPLICABLE	0.9600	GANTLAPPA	Assigned as per DKT rules
114	CHITTOOR	SANTHIPURAM	KENAMAKULAPALL E	93/6	NOT APPLICABLE	NOT APPLICABLE	0.9000	VENKATACHARI	Assigned as per DKT rules
115	CHITTOOR	SANTHIPURAM	KENAMAKULAPALL E	93/7	NOT APPLICABLE	NOT APPLICABLE	0.5000	NARAYANAPPA S/o VENKATASWAMY	Assigned as per DKT rules

JPSchaw
 Tahsil Officer
 Santshipuram Mandal
 Chittoor Dist.

Scanned with CamScanner

Information Issued Under
 RTI Act 2005

and below information

District Registrar

108

ANNEXURE-I

PROFORMA FOR FURNISHING DETAILS OF PROPERTIES UNDER SECTION 22-A(1) (a)
OF THE REGISTRATION ACT, 1908 FOR PROHIBITION

S.No.	Name of the District	Name of the Mandal	Name of the Town / Village	SY.NO & Sub-DIVISION	Town By No (If Applicable)	House No. (If Applicable)	Extent	Name of the Assignee/ Allottee/Owner	Relevant Clause & Classification
1	2	3	4	5	6	7	8	9	10
116	CHITTOOR	SANTHIPURAM	KENAMAKULAPALL E	93/8	NOT APPLICABLE	NOT APPLICABLE	1.9900	HANUMAPPA S/o CHINNAYA	Assigned as per DKT rules
117	CHITTOOR	SANTHIPURAM	KENAMAKULAPALL E	97/2A	NOT APPLICABLE	NOT APPLICABLE	0.9600	VENKATAREDDY	Assigned as per DKT rules
118	CHITTOOR	SANTHIPURAM	KENAMAKULAPALL E	97/2B	NOT APPLICABLE	NOT APPLICABLE	0.8200	VENKATACHARI	Assigned as per DKT rules
119	CHITTOOR	SANTHIPURAM	KENAMAKULAPALL E	101/7	NOT APPLICABLE	NOT APPLICABLE	0.5100	GOPALACHARRI	Assigned as per DKT rules
120	CHITTOOR	SANTHIPURAM	KENAMAKULAPALL E	106/1	NOT APPLICABLE	NOT APPLICABLE	1.5600	GANTLAPPA MUNIVENKATAPPA	Assigned as per DKT rules
121	CHITTOOR	SANTHIPURAM	KENAMAKULAPALL E	106/2	NOT APPLICABLE	NOT APPLICABLE	0.6700	SUBRAMANYAM	Assigned as per DKT rules
122	CHITTOOR	SANTHIPURAM	KENAMAKULAPALL E	106/3	NOT APPLICABLE	NOT APPLICABLE	0.8000	MUNISWAMI	Assigned as per DKT rules
123	CHITTOOR	SANTHIPURAM	KENAMAKULAPALL E	106/4	NOT APPLICABLE	NOT APPLICABLE	0.4500	SEENAPPA	Assigned as per DKT rules
124	CHITTOOR	SANTHIPURAM	KENAMAKULAPALL E	106/5	NOT APPLICABLE	NOT APPLICABLE	0.8400	GIRREPPA	Assigned as per DKT rules
125	CHITTOOR	SANTHIPURAM	KENAMAKULAPALL E	106/6	NOT APPLICABLE	NOT APPLICABLE	1.2300	VENKATARAMAPPA	Assigned as per DKT rules
126	CHITTOOR	SANTHIPURAM	KENAMAKULAPALL E	106/7	NOT APPLICABLE	NOT APPLICABLE	0.9400	VENKATRAMAPPA	Assigned as per DKT rules
127	CHITTOOR	SANTHIPURAM	KENAMAKULAPALL E	106/8	NOT APPLICABLE	NOT APPLICABLE	0.9400	VENKATAPPA	Assigned as per DKT rules
128	CHITTOOR	SANTHIPURAM	KENAMAKULAPALL E	106/9	NOT APPLICABLE	NOT APPLICABLE	1.0400	MUNISWAMI	Assigned as per DKT rules
129	CHITTOOR	SANTHIPURAM	KENAMAKULAPALL E	106/10	NOT APPLICABLE	NOT APPLICABLE	0.9600	YELLAMMA	Assigned as per DKT rules
130	CHITTOOR	SANTHIPURAM	KENAMAKULAPALL E	106/11	NOT APPLICABLE	NOT APPLICABLE	1.5600	PILLAPPA	Assigned as per DKT rules
131	CHITTOOR	SANTHIPURAM	KENAMAKULAPALL	106/12	NOT APPLICABLE	NOT APPLICABLE	1.3800	VENKATAPPA	Assigned as per DKT rules
132	CHITTOOR	SANTHIPURAM	KENAMAKULAPALL	106/13	NOT APPLICABLE	NOT APPLICABLE	0.5900	MUNASWAMY	Assigned as per DKT rules
133	CHITTOOR	SANTHIPURAM	KENAMAKULAPALL	110/1A	NOT APPLICABLE	NOT APPLICABLE	1.3900	GURIVI REDDY	Assigned as per DKT rules
134	CHITTOOR	SANTHIPURAM	KENAMAKULAPALL	110/1B	NOT APPLICABLE	NOT APPLICABLE	1.6800	RAVAPPA	Assigned as per DKT rules
135	CHITTOOR	SANTHIPURAM	KENAMAKULAPALL	110/1C	NOT APPLICABLE	NOT APPLICABLE	2.1600	NARAYANA REDDY	Assigned as per DKT rules
136	CHITTOOR	SANTHIPURAM	KENAMAKULAPALL	110/1D	NOT APPLICABLE	NOT APPLICABLE	0.4900	CHINNAVENKATAPPA	Assigned as per DKT rules
137	CHITTOOR	SANTHIPURAM	KENAMAKULAPALL E	110/1E	NOT APPLICABLE	NOT APPLICABLE	0.4800	VENKATACHARI	Assigned as per DKT rules
138	CHITTOOR	SANTHIPURAM	KENAMAKULAPALL E	110/6	NOT APPLICABLE	NOT APPLICABLE	1.2900	JAYA RAMI REDDY	Assigned as per DKT rules
TOTAL			KENAMAKULAPALL E				192.8400		

Scanned with CamScanner

Information Issued Under
RTI Act 2005

ANNEXURE-II									
PROFORMA FOR FURNISHING DETAILS OF PROPERTIES UNDER SECTION 22-A(1)(b) OF THE REGISTRATION ACT, 1908 FOR PROHIBITION									
S.No.	Name of the District	Name of the Mandal	Name of the Town / Village	Sy/No/ & Sub/Division	Area by Sy (A)	Area by Sy (B)	Extent	Name of the Assignee/ Allottee/Owner	Name of the Department/Institution
1	2	3	4	5	6	7	8	9	10
1	Chittoor	Santhipuram	KENAMAKULAPALLE	3/1	NOT APPLICABLE	NOT APPLICABLE	3.0200	GITTA	---
2	Chittoor	Santhipuram	KENAMAKULAPALLE	3/9	NOT APPLICABLE	NOT APPLICABLE	0.1700	FORAMBORU	---
3	Chittoor	Santhipuram	KENAMAKULAPALLE	5/1	NOT APPLICABLE	NOT APPLICABLE	1.5600	FORAMBORU	---
4	Chittoor	Santhipuram	KENAMAKULAPALLE	8	NOT APPLICABLE	NOT APPLICABLE	6.4200	VANNA	---
5	Chittoor	Santhipuram	KENAMAKULAPALLE	10/1	NOT APPLICABLE	NOT APPLICABLE	0.0600	KALUVA	---
6	Chittoor	Santhipuram	KENAMAKULAPALLE	13/1	NOT APPLICABLE	NOT APPLICABLE	0.8600	FORAMBORU	---
7	Chittoor	Santhipuram	KENAMAKULAPALLE	11/2	NOT APPLICABLE	NOT APPLICABLE	0.3300	KALUVA	---
8	Chittoor	Santhipuram	KENAMAKULAPALLE	13/2	NOT APPLICABLE	NOT APPLICABLE	0.1600	FORAMBORU	---
9	Chittoor	Santhipuram	KENAMAKULAPALLE	11/3	NOT APPLICABLE	NOT APPLICABLE	0.3900	ROAD	---
10	Chittoor	Santhipuram	KENAMAKULAPALLE	13/3	NOT APPLICABLE	NOT APPLICABLE	1.0900	FORAMBORU	---
11	Chittoor	Santhipuram	KENAMAKULAPALLE	14/3	NOT APPLICABLE	NOT APPLICABLE	0.0700	KALUVA	---
12	Chittoor	Santhipuram	KENAMAKULAPALLE	13/4	NOT APPLICABLE	NOT APPLICABLE	0.2100	FORAMBORU	---
13	Chittoor	Santhipuram	KENAMAKULAPALLE	17/4	NOT APPLICABLE	NOT APPLICABLE	0.5900	KALUVA	---
14	Chittoor	Santhipuram	KENAMAKULAPALLE	19/4	NOT APPLICABLE	NOT APPLICABLE	0.3700	KALUVA	---
15	Chittoor	Santhipuram	KENAMAKULAPALLE	25/1	NOT APPLICABLE	NOT APPLICABLE	1.5700	GITTA	---
16	Chittoor	Santhipuram	KENAMAKULAPALLE	28/1	NOT APPLICABLE	NOT APPLICABLE	0.4500	ANADINAM	---
17	Chittoor	Santhipuram	KENAMAKULAPALLE	28/4	NOT APPLICABLE	NOT APPLICABLE	1.3200	ANADINAM	---
18	Chittoor	Santhipuram	KENAMAKULAPALLE	27/3	NOT APPLICABLE	NOT APPLICABLE	2.6200	ANADINAM	---
19	Chittoor	Santhipuram	KENAMAKULAPALLE	30/3	NOT APPLICABLE	NOT APPLICABLE	1.4800	MANDARAYALU	---
20	Chittoor	Santhipuram	KENAMAKULAPALLE	29/4	NOT APPLICABLE	NOT APPLICABLE	0.4000	SANDI DHARI	---
21	Chittoor	Santhipuram	KENAMAKULAPALLE	30/4	NOT APPLICABLE	NOT APPLICABLE	0.7500	FORAMBORU	---
22	Chittoor	Santhipuram	KENAMAKULAPALLE	11/5	NOT APPLICABLE	NOT APPLICABLE	0.1900	SANDI DHARI	---
23	Chittoor	Santhipuram	KENAMAKULAPALLE	12/8	NOT APPLICABLE	NOT APPLICABLE	0.0800	SANDI DHARI	---
24	Chittoor	Santhipuram	KENAMAKULAPALLE	22/9	NOT APPLICABLE	NOT APPLICABLE	0.4200	FORAMBORU	---
25	Chittoor	Santhipuram	KENAMAKULAPALLE	26	NOT APPLICABLE	NOT APPLICABLE	4.8100	KOTTA CHIRUVU	---
26	Chittoor	Santhipuram	KENAMAKULAPALLE	31/281	NOT APPLICABLE	NOT APPLICABLE	1.8700	ANADINAM	---
27	Chittoor	Santhipuram	KENAMAKULAPALLE	33/4	NOT APPLICABLE	NOT APPLICABLE	0.9200	ROAD	---
28	Chittoor	Santhipuram	KENAMAKULAPALLE	34	NOT APPLICABLE	NOT APPLICABLE	8.2000	VAGU	---
29	Chittoor	Santhipuram	KENAMAKULAPALLE	37/K	NOT APPLICABLE	NOT APPLICABLE	0.7300	ANADINAM	---
30	Chittoor	Santhipuram	KENAMAKULAPALLE	37/L	NOT APPLICABLE	NOT APPLICABLE	0.7000	ANADINAM	---
31	Chittoor	Santhipuram	KENAMAKULAPALLE	39/3	NOT APPLICABLE	NOT APPLICABLE	1.9300	ANADINAM	---
32	Chittoor	Santhipuram	KENAMAKULAPALLE	44/1	NOT APPLICABLE	NOT APPLICABLE	0.3500	VAGU	---
33	Chittoor	Santhipuram	KENAMAKULAPALLE	45	NOT APPLICABLE	NOT APPLICABLE	2.7200	VAGU	---
34	Chittoor	Santhipuram	KENAMAKULAPALLE	46	NOT APPLICABLE	NOT APPLICABLE	1.2300	KALUVA	---
35	Chittoor	Santhipuram	KENAMAKULAPALLE	47	NOT APPLICABLE	NOT APPLICABLE	7.2500	KALUVA	---
36	Chittoor	Santhipuram	KENAMAKULAPALLE	55/1	NOT APPLICABLE	NOT APPLICABLE	0.8400	SANDI DHARI	---
37	Chittoor	Santhipuram	KENAMAKULAPALLE	55/9	NOT APPLICABLE	NOT APPLICABLE	0.1000	SANDI DHARI	---
38	Chittoor	Santhipuram	KENAMAKULAPALLE	56/6	NOT APPLICABLE	NOT APPLICABLE	0.4400	SANDI DHARI	---
39	Chittoor	Santhipuram	KENAMAKULAPALLE	57/3	NOT APPLICABLE	NOT APPLICABLE	0.6300	KALUVA	---
40	Chittoor	Santhipuram	KENAMAKULAPALLE	58/6	NOT APPLICABLE	NOT APPLICABLE	0.0800	KALUVA	---
41	Chittoor	Santhipuram	KENAMAKULAPALLE	58/7	NOT APPLICABLE	NOT APPLICABLE	0.4700	GITTA	---

[Signature]

[Signature]

[Signature]
Tahsildar
Santhipuram Mandal
Chittoor Dist.

1980U beuzal noitsmoitni
2005 15A ITR

Information Issued Under
RTI Act 2005

Scanned with CamScanner

[Signature]
P 10 & 3/18/20
District Registrar

ANNEXURE-II									
PROFORMA FOR FURNISHING DETAILS OF PROPERTIES UNDER SECTION 22-A(1)(b)									
OF THE REGISTRATION ACT, 1908 FOR PROHIBITION									
S.No.	Name of the District	Name of the Mandal	Name of the Town / Village	Sy/No/ & Sub/Division	Area in Hectares	Area in Acres	Extent	Name of the Assignee/ Allottee/Owner	Name of the Department/the
1	2	3	4	5	6	7	8	9	10
42	Chittoor	Santhipuram	KENAMAKULAPALLE	59/2	NOT APPLICABLE	NOT APPLICABLE	0.3800	PALUVA	-
43	Chittoor	Santhipuram	KENAMAKULAPALLE	61/1	NOT APPLICABLE	NOT APPLICABLE	1.0300	BANDI DHARI	-
44	Chittoor	Santhipuram	KENAMAKULAPALLE	63/6	NOT APPLICABLE	NOT APPLICABLE	0.9400	BANDI DHARI	-
45	Chittoor	Santhipuram	KENAMAKULAPALLE	63/7	NOT APPLICABLE	NOT APPLICABLE	0.1600	BANDI DHARI	-
46	Chittoor	Santhipuram	KENAMAKULAPALLE	65/1	NOT APPLICABLE	NOT APPLICABLE	1.1000	BANDI DHARI	-
47	Chittoor	Santhipuram	KENAMAKULAPALLE	66/4	NOT APPLICABLE	NOT APPLICABLE	0.6600	BANDI DHARI	-
48	Chittoor	Santhipuram	KENAMAKULAPALLE	66/6	NOT APPLICABLE	NOT APPLICABLE	0.0600	BANDI DHARI	-
49	Chittoor	Santhipuram	KENAMAKULAPALLE	67/4	NOT APPLICABLE	NOT APPLICABLE	0.3600	PALUVA	-
50	Chittoor	Santhipuram	KENAMAKULAPALLE	68/1	NOT APPLICABLE	NOT APPLICABLE	0.9600	BANDI DHARI	-
51	Chittoor	Santhipuram	KENAMAKULAPALLE	68/2	NOT APPLICABLE	NOT APPLICABLE	1.6100	BURIAL GROUND	-
52	Chittoor	Santhipuram	KENAMAKULAPALLE	68/5	NOT APPLICABLE	NOT APPLICABLE	0.3600	KALUVA	-
53	Chittoor	Santhipuram	KENAMAKULAPALLE	73/3	NOT APPLICABLE	NOT APPLICABLE	1.2200	MAHABAYALU	-
54	Chittoor	Santhipuram	KENAMAKULAPALLE	76	NOT APPLICABLE	NOT APPLICABLE	14.9000	PALAR RIVER	-
55	Chittoor	Santhipuram	KENAMAKULAPALLE	78/7	NOT APPLICABLE	NOT APPLICABLE	0.5200	GATTU	-
56	Chittoor	Santhipuram	KENAMAKULAPALLE	82/1	NOT APPLICABLE	NOT APPLICABLE	0.4000	KALUVA	-
57	Chittoor	Santhipuram	KENAMAKULAPALLE	83/2	NOT APPLICABLE	NOT APPLICABLE	0.7200	BANDI DHARI	-
58	Chittoor	Santhipuram	KENAMAKULAPALLE	84/3	NOT APPLICABLE	NOT APPLICABLE	5.6900	ARUNAPPA BUNTA	-
59	Chittoor	Santhipuram	KENAMAKULAPALLE	85	NOT APPLICABLE	NOT APPLICABLE	1.0700	ROAD	-
60	Chittoor	Santhipuram	KENAMAKULAPALLE	86	NOT APPLICABLE	NOT APPLICABLE	1.2800	ROAD	-
61	Chittoor	Santhipuram	KENAMAKULAPALLE	87	NOT APPLICABLE	NOT APPLICABLE	1.1900	ROAD	-
62	Chittoor	Santhipuram	KENAMAKULAPALLE	88	NOT APPLICABLE	NOT APPLICABLE	1.7700	ROAD	-
63	Chittoor	Santhipuram	KENAMAKULAPALLE	89	NOT APPLICABLE	NOT APPLICABLE	0.9600	ROAD	-
64	Chittoor	Santhipuram	KENAMAKULAPALLE	93/2	NOT APPLICABLE	NOT APPLICABLE	0.3000	ANNAI-THAM	-
65	Chittoor	Santhipuram	KENAMAKULAPALLE	94/2	NOT APPLICABLE	NOT APPLICABLE	0.3800	YAGU	-
66	Chittoor	Santhipuram	KENAMAKULAPALLE	95	NOT APPLICABLE	NOT APPLICABLE	0.5900	YAGU	-
67	Chittoor	Santhipuram	KENAMAKULAPALLE	96/1	NOT APPLICABLE	NOT APPLICABLE	1.1800	YAGU	-
68	Chittoor	Santhipuram	KENAMAKULAPALLE	96/4	NOT APPLICABLE	NOT APPLICABLE	0.1000	YAGU	-
69	Chittoor	Santhipuram	KENAMAKULAPALLE	99	NOT APPLICABLE	NOT APPLICABLE	0.7800	ROAD	-
70	Chittoor	Santhipuram	KENAMAKULAPALLE	100	NOT APPLICABLE	NOT APPLICABLE	0.9500	ROAD	-
71	Chittoor	Santhipuram	KENAMAKULAPALLE	101/2	NOT APPLICABLE	NOT APPLICABLE	1.8800	GIDDANGI	-
72	Chittoor	Santhipuram	KENAMAKULAPALLE	101/4	NOT APPLICABLE	NOT APPLICABLE	0.2300	KALI DAMI	-
73	Chittoor	Santhipuram	KENAMAKULAPALLE	101/8	NOT APPLICABLE	NOT APPLICABLE	0.4600	ANNAADINAM	-
74	Chittoor	Santhipuram	KENAMAKULAPALLE	101/9	NOT APPLICABLE	NOT APPLICABLE	0.2800	ROAD	-
75	Chittoor	Santhipuram	KENAMAKULAPALLE	102/2	NOT APPLICABLE	NOT APPLICABLE	0.2900	ROAD	-
76	Chittoor	Santhipuram	KENAMAKULAPALLE	103/3	NOT APPLICABLE	NOT APPLICABLE	0.2400	ROAD	-
77	Chittoor	Santhipuram	KENAMAKULAPALLE	103/4	NOT APPLICABLE	NOT APPLICABLE	0.0400	BANDI DHARI	-
78	Chittoor	Santhipuram	KENAMAKULAPALLE	107/1	NOT APPLICABLE	NOT APPLICABLE	1.9600	BANDI DHARI	-
79	Chittoor	Santhipuram	KENAMAKULAPALLE	109/1	NOT APPLICABLE	NOT APPLICABLE	1.6400	YAGU	-
80	Chittoor	Santhipuram	KENAMAKULAPALLE	109/2	NOT APPLICABLE	NOT APPLICABLE	0.4000	BANDI DHARI	-
81	Chittoor	Santhipuram	KENAMAKULAPALLE	111	NOT APPLICABLE	NOT APPLICABLE	1.3100	ROAD	-
82	Chittoor	Santhipuram	KENAMAKULAPALLE	112	NOT APPLICABLE	NOT APPLICABLE	0.7500	ROAD	-

Information Issued Under
RTI Act 2005

Tahsildar
Santhipuram Mandal
Chittoor Dist.

2009-10-17

2009-10-17

Scanned with CamScanner

111

ANNEXURE-II									
PROFORMA FOR FURNISHING DETAILS OF PROPERTIES UNDER SECTION 23-A(1)(B)									
OF THE REGISTRATION ACT, 1908 FOR PROHIBITION									
S.No.	Name of the District	Name of the Mandal	Name of the Town / Village	Sy/No/ & Sub/Division	Area in Hectares	Area in Acres	Extent	Name of the Assignee/ Adhikar/Owner	Name of the Department/Officer
1	2	3	4	5	6	7	8	9	10
83	Chittoor	Santhipuram	KERAMAKULAPALLE	113	NOT APPLICABLE	NOT APPLICABLE	1.1800	ANANTH	
84	Chittoor	Santhipuram	KERAMAKULAPALLE	114	NOT APPLICABLE	NOT APPLICABLE	0.8000	ANANTH	
85	Chittoor	Santhipuram	KERAMAKULAPALLE	116/1	NOT APPLICABLE	NOT APPLICABLE	0.9100	VAASU	
86	Chittoor	Santhipuram	KERAMAKULAPALLE	116/9	NOT APPLICABLE	NOT APPLICABLE	0.0300	ANANDARAM	
87	Chittoor	Santhipuram	KERAMAKULAPALLE	117/3	NOT APPLICABLE	NOT APPLICABLE	0.3400	VAASU	
88	Chittoor	Santhipuram	KERAMAKULAPALLE	118/5	NOT APPLICABLE	NOT APPLICABLE	0.2600	VAASU	
89	Chittoor	Santhipuram	KERAMAKULAPALLE	119/2	NOT APPLICABLE	NOT APPLICABLE	0.1100	VAASU	
90	Chittoor	Santhipuram	KERAMAKULAPALLE	120/4	NOT APPLICABLE	NOT APPLICABLE	0.5000	SALUKA	
91	Chittoor	Santhipuram	KERAMAKULAPALLE	121/1	NOT APPLICABLE	NOT APPLICABLE	0.8500	VAASU	
92	Chittoor	Santhipuram	KERAMAKULAPALLE	122/3	NOT APPLICABLE	NOT APPLICABLE	0.2100	VAASU	
93	Chittoor	Santhipuram	KERAMAKULAPALLE	124	NOT APPLICABLE	NOT APPLICABLE	7.2200	CHERUVU	
94	Chittoor	Santhipuram	KERAMAKULAPALLE	125	NOT APPLICABLE	NOT APPLICABLE	13.5000	PORANJICU	
TOTAL			KERAMAKULAPALLE				134.3600		

[Signature]
S.P.

[Signature]
S.P. Saha

[Signature]
Ch

[Signature]
Tahsildar
Santhipuram Mandal
Chittoor Dist.

[Signature]
M. S. S.

[Signature]
PIO &
District Registrar
Chittoor.

Information Issued Under
RTI Act 2005

112

ANNEXURE - III
Section 22(A)(I)(C)

(For Immovable properties owned by Religious and Charitable institutions etc.,)
AGRICULTURAL PROPERTIES

18

District CHITTOOR REGISTRATION SUB-DISTRICT: Kuppam					REVENUE MANDAL REVENUE VILLAGE				SANTHIPURAM Keenamakulagalla	
Sl. No.	Sy.No	Sub-division	Classification of land	Extent	Boundaries				Name of the Owner	Reasons for prohibition
1	58	2	Wet	0.66	East	West	North	South	Sri Lakshmi Narayana Swamy Temple	The temple is published U/s 6(C)(I) of the Act. As Per Adangat, This land belongs to Endowments Department (Hindu Religious and Charitable Institutions). Hence it cannot be Registered without specific permission of the competent authority U/s 80 of the Act 30/87 i.e. Commissioner, Endowments Department, Andhra Pradesh, Hyderabad.
2	5	2	Wet	0.31	5/4A	5/1	5/1,3	2,4	Sri Chowdeswari Devi Temple	
3	24	2	Dry	0.20	23	V.No.23 Joniganur	3, 24/1	25		
4	24	3	Dry	0.85	23	V.No.23 Joniganur	3, 24/1	25		
5	24	4	Dry	1.90	23	V.No.23 Joniganur	3, 24/1	25		
6	2	1	Dry	2.85	5	V.No. 23 Johannapur	V.No.22 Mothikattur	2/2	Sri venugopala Swamy Temple	
7	60	1	Dry	4.12	66	57	59	61		
8	60	2	Dry	1.92	66	57	59	61		
9	60	3	Dry	1.80	66	57	59	61		
10	66	1	Dry	1.85	66/4	60	67	65, 66/6, 7		
11	66	2	Dry	2.46	66/4	60	67	65, 66/6, 7		
12	66	3	Dry	3.06	66/4	60	67	65, 66/6, 7		
13	83	1	Dry	2.27	83/6,7	82	82/5,2	82, 83/7		
14	83	7	Dry	0.82	83/9	83/1	83/1	83/8,9		
15	101	5	Dry	0.18	No Sitches	No Sitches	No Sitches	No Sitches	Gudi Manyam	As Per Adanga, RSR This land belongs to
16	80	3	Dry	0.13	80/4	79	80/2	79	Sri Virupaksha Swamy Temple	
17	80	4	Dry	2.28	88	80/2,3	80/2,5	79		
18	80	5	Dry	1.68	87	80/2	81	80/4		
19	81		Dry	8.86	No Sitches	No Sitches	No Sitches	No Sitches		
20	82	2	Dry	1.66	83	82/1	82/1,3,6	V.No. 27 Ponnepalli		

4. Bhaskara Reddy - Temple Employee
in Arunachala Varaha Temple

INSPECTOR
ENDOWMENTS DEPARTMENT

K. MALLIKARJUNA REDDY
ASSISTANT COMMISSIONER
ENDOWMENTS DEPARTMENT
CHITTOOR

Scanned with CamScanner

Information is provided under
RTI Act 2005

District Registrar
Chittoor.

113

District CHITTOOR

REGISTRATION SUB-DISTRICT: Kuppam

REVENUE MANDAL
REVENUE VILLAGESANTHIPURAM
Keenamakupalle

19

Sl. No.	Sy.No	Sub-division	Classification of land	Extent	Boundaries				Name of the Owner	Reasons for prohibition
					East	West	North	South		
21	22	3	Dry	0.46	82/6	82/1	82/2	82/4		
22	32	5	Wet	0.39	83	82/4	82/6	83		
23	82	6	Wet	0.43	83	82/4	82/6	83		
24	83	8	Wet	0.60	83/9	82	81	83/1,7		
25	90	1	Dry	1.26	98	98	99	90/2		
26	90	3	Dry	3.28	98	88,89	90/2	90/4		
27	96	2	Dry	0.38	96/5	96/5	96/5	94		
28	96	5	Dry	2.00	96/6,3,7	94, 96/5,2	116, 96/5	94, V.No. 80, 65, Nallalappalli	Sri Virupaksha Swamy Temple	As Per Adanga, RSR This land belongs to Endowments Department (Hindu Religious and Charitable Institutions). Hence it cannot be Registered without specific permission of the competent authority U/s 80 of the Act 30/87 i.e. Commissioner, Endowments Department, Andhra Pradesh, Hyderabad.
29	101	1	Wet	1.01	101/7	88	103	99		
30	101	6	Wet	0.38	108	101/9	101/5	108		
31	103	2	Dry	1.94	No Sctches	No Sctches	No Sctches	No Sctches		
32	103	6	Wet	0.87	103/7A,9	103/3	No Sctches	No Sctches		
33	107	2	Dry	9.07	109,106	102, 107/1	103/5	103/9,2		
34	108	2	Dry	2.22	108/3	101	106, 102	107/1		
35	110	2	Wet	0.31	V.No.28 Gudisettyvalli	110/18	V.No.28 Gudisettyvalli	110/3		
36	110	3	Dry	2.33	110/4	110/1C,2	V.No.28 Gudisettyvalli, 110/2	112		
37	110	4	Dry	0.06	V.No.28 Gudisettyvalli	110/3	V.No.28 Gudisettyvalli, 110/2	111		
38	115	1	Wet	0.30	115/3	97	97	115/3		
39	115	3	Dry	7.80	116, 115/5,6	97	97, 115/1,2	96		
40	115	4	Dry	0.06	116/4	116/5	116/7	116/3		
41	115	5	Dry	2.79	116/4,7	116/1	116/7	116/3		
42	115	6	Dry	0.34	116/7	116/7	116/7	116/7		
43	116	4	Wet	0.05	117/2	117/2	117/2	117/2		
44	117	1	Wet	0.52	118	96	116	117/3		
45	117	2	Wet	2.00	118	96	116	117/3		
46	118	1	Wet	0.12	119	117	116, 120	118/3,4		
47	118	2	Wet	0.45	119	117	116, 120	118/3,4		
48	118	4	Wet	0.78	119	116/3	118/2	118/5		
49	120	1	Dry	0.16	121,123	116	112	120/4		

G. Bhaskara Reddy
Temple EmployeeSri Arunagiri Keenamakupalle Swamy Temple
ArundhaP. Ranganath
INSPECTOR
ENDOWMENTS DEPARTMENT
MADANAPALLI
CHITTOOR DISTRICT.K. Mallikarjuna Reddy
ASSISTANT COMMISSIONER
ENDOWMENTS DEPARTMENT
CHITTOOR

Information Issued Under

R.A. 120021 noitsmoitn!

200S 12A ITR

8019
District Chittoor

Scanned with CamScanner

114

ANNEXURE - III
Section 22(A)(I)(C)

(For immovable properties owned by Religious and Charitable institutions etc.,)
AGRICULTURAL PROPERTIES

District CHITTOOR

REVENUE MANDAL

SANTHIPURAM

REGISTRATION SUB-DISTRICT: Kuppam

REVENUE VILLAGE

Keenumakulapalli

SL. No.	S.No	Sub-division	Classification of land	Extent	Boundaries				Name of the Owner	Reasons for prohibition
					East	West	North	South		
1	98	1	dry	0.25	97	98/2	98/2	98/2	Sri Virupaksha Swamula Temple, Kennemakulapalle (v), Santhipuram (m)	The temple is published U/s 6(C)(II) of the Act And As Per Adangal, This land belongs to Endowments Department (Hindu Religious and Charitable Institutions). Hence it cannot be Registered without specific permission of the competent authority U/s 80 of the Act 30/87 i.e. Commissioner, Endowments Department, Andhra Pradesh, Hyderabad.

0.25

G. Pureshwar Reddy

Temple Employee

in charge of the temple

Atmakarla

P. Ranganath
INSPECTOR
ENDOWMENTS DEPARTMENT
MADANAPALLI

CHITTOOR DISTRICT
2005 1st ATR

Relativ
 Completed

Information Issued Under
RTI Act 2005

P.O. &
District Registrar
Chittoor.

Scanned with CamScanner

115

District CHITTOOR
REGISTRATION SUB-DISTRICT: Kuppam

REVENUE MANDAL
REVENUE VILLAGE

SANTHIPURAM
Keenamkulapalle

Sl. No.	S.No	Sub-division	Classification of land	Extent	Boundaries				Name of the Owner	Reasons for prohibition
					East	West	North	South		
45	120	2	Dry	0.88	121/123	116	112	120/4	Sri Virupaksha Swamy Temple	As Per Adanga, RSR This land belongs to Endowments Department (Hindu Religious and Charitable Institutions). Hence It cannot be Registered without specific permission of the competent authority U/s 80 of the Act 30/87 I.e. Commissioner, Endowments Department, Andhra Pradesh, Hyderabad.
46	120	3	Dry	3.72	121/123	116	112	120/4		
47	120	7	Dry	0.07	120/4	120/5	120/4	119		
48	121	2	Dry	0.14	121/8,9	121/1	123	121/6		
49	121	3	Dry	0.12	121/8,9	121/1	123	121/6		
50	121	4	Dry	0.09	121/8,9	121/1	123	121/6		
51	121	5	Dry	0.02	121/8,9	121/1	123	121/6		
52	121	8	Dry	0.22	121/10,11	121/2,3,4	121/9	121/6,7		
53	121	9	Dry	0.11	123	121/2	123	121/8,10		
54	121	10	Dry	0.28	123, 121/13	121/8	121/9	121/12,13		
55	121	11	Dry	0.06	121/12	121/8	121/8,10	121/7		
56	121	12	Dry	0.04	121/13	121/11	121/8,10	121/14		
57	121	13	Dry	0.39	122	121/10,12	123	121/14		
58	121	14	Dry	0.39	68, 121/16	121/1,7	121/12,13	121/15, 1, 65		
59	121	15	Dry	0.04	121/14	121/14	121/14	65		
60	121	16	Dry	0.09						
61	122	1	Wet	1.32	124	121, 123	123, 124	122/28	Nallarallapalli	
62	123	1	Wet	1.31	123/2	120	111	121, 120		
63	123	2	Wet	0.07	123/3	123/1	111			

9-93
91-60

P. Ramaswami
INSPECTOR
ENDOWMENTS DEPARTMENT
MADANAPALLI
CHITTOOR DISTRICT.

91-60
0-25
91-85

W. Pallagani
ASSISTANT COMMISSIONER
ENDOWMENTS DEPARTMENT
CHITTOOR

Information Issued Under
RTI Act 2005

2019
District Registrar
Chittoor

Information issued under
RTI Act 2005

Scanned with CamScanner

P17-116

P17

25.3.18 18

ABSTRACT REPORT OF THE SANTHIPURAM MANDAL
 FOR FURNISHING DETAILS OF PROPERTIES UNDER SECTION 22 A(1)(c) OF
 THE REGISTRATION ACT, 1908 FOR PROHIBITION

	Name of the District	Name of the Mandal	Name of the Town/Village	Extent of Annexure III	TOTAL
1	CHITTOOR	SANTHIPURAM	30 Sonneganipalle	0.0800	0.0800
2	CHITTOOR	SANTHIPURAM	Anchinayunikuppam	0.0000	0.0000
3	CHITTOOR	SANTHIPURAM	Anikera	0.1800	0.1800
4	CHITTOOR	SANTHIPURAM	Ammavaripeta	0.0000	0.0000
5	CHITTOOR	SANTHIPURAM	Arimuttanapalle	5.0300	5.0300
6	CHITTOOR	SANTHIPURAM	Kadapalle	0.0000	0.0000
7	CHITTOOR	SANTHIPURAM	Kadiriobanapalle	0.0000	0.0000
8	CHITTOOR	SANTHIPURAM	Kenamakolapalle	0.0000	0.0000
9	CHITTOOR	SANTHIPURAM	Kadirimuthanapalle	0.0000	0.0000
10	CHITTOOR	SANTHIPURAM	Kanamaladoddi	0.0000	0.0000
11	CHITTOOR	SANTHIPURAM	Koneru Kuppam	0.7600	0.7600
12	CHITTOOR	SANTHIPURAM	Karlagatta	0.0000	0.0000
13	CHITTOOR	SANTHIPURAM	Karumutla	0.0000	0.0000
14	CHITTOOR	SANTHIPURAM	Kolamadugu	0.7300	0.7300
15	CHITTOOR	SANTHIPURAM	Gollapallidinne	0.0000	0.0000
16	CHITTOOR	SANTHIPURAM	Gesikapalle	16.1500	16.1500
17	CHITTOOR	SANTHIPURAM	Gunjarpalle	7.4800	7.4800
18	CHITTOOR	SANTHIPURAM	Gundi settipalle	4.9600	4.9600
19	CHITTOOR	SANTHIPURAM	Chintakampalle	0.0000	0.0000
20	CHITTOOR	SANTHIPURAM	Chowdampalle	0.0000	0.0000
21	CHITTOOR	SANTHIPURAM	Chinnagandlapalle	0.0000	0.0000
22	CHITTOOR	SANTHIPURAM	Chinnaridoddi	7.4300	7.4300
23	CHITTOOR	SANTHIPURAM	Cheemanapalle	0.0000	0.0000

11 Attested 11

W. S. S.
 TAHSILDAR

SANTHIPURAM MANDAL
 CHITTOOR DISTRICT, (A.P.)

S.No.	Name of the District	Name of the Mandal	Name of the Town/Village	Extent of Annexure III	TOTAL
24	CHITTOOR	SANTHIPURAM	Chillimanipalle	0.0000	0.0000
25	CHITTOOR	SANTHIPURAM	Geedimanipalle	0.0000	0.0000
26	CHITTOOR	SANTHIPURAM	Joniganuru	0.0000	0.0000
27	CHITTOOR	SANTHIPURAM	Jalliganipalle	3.1400	3.1400
28	CHITTOOR	SANTHIPURAM	Donkumanipalle	2.6300	2.6300
29	CHITTOOR	SANTHIPURAM	Thammiganipalle	0.0000	0.0000
30	CHITTOOR	SANTHIPURAM	Thumissi	32.9300	32.9300
31	CHITTOOR	SANTHIPURAM	Dandi Kuppam	9.4000	9.4000
32	CHITTOOR	SANTHIPURAM	D T Palle	0.0000	0.0000
33	CHITTOOR	SANTHIPURAM	Nanjampeta	0.0000	0.0000
34	CHITTOOR	SANTHIPURAM	Nalapareddyuru	0.0000	0.0000
35	CHITTOOR	SANTHIPURAM	Nallarallapalle	0.4400	0.4400
36	CHITTOOR	SANTHIPURAM	Poduru	0.0000	0.0000
37	CHITTOOR	SANTHIPURAM	11 Pedduru	0.0000	0.0000
38	CHITTOOR	SANTHIPURAM	Preethichamanuru	0.0000	0.0000
39	CHITTOOR	SANTHIPURAM	B M Gollapalle	0.0000	0.0000
40	CHITTOOR	SANTHIPURAM	Bendanakuppam	0.0000	0.0000
41	CHITTOOR	SANTHIPURAM	Boyanapalle	0.0000	0.0000
42	CHITTOOR	SANTHIPURAM	Bellakogila	0.0000	0.0000
43	CHITTOOR	SANTHIPURAM	Madanapalle	0.0000	0.0000
44	CHITTOOR	SANTHIPURAM	Motakatturu	4.0200	4.0200
45	CHITTOOR	SANTHIPURAM	Matam Santham palle	0.0000	0.0000
46	CHITTOOR	SANTHIPURAM	Morasanapalle	7.0400	7.0400
47	CHITTOOR	SANTHIPURAM	Muddanapalle	16.2700	16.2700
48	CHITTOOR	SANTHIPURAM	M K Puram	0.0000	0.0000

11 Attended 11
Tahsildar
Santhipuram Mandal.
Chittoor District, (A.P.)

118

18 B

18 B

SL
PF

No.	Name of the District	Name of the Mandal	Name of the Town/Village	Extent of Annexure III	TOTAL
49	CHITTOOR	SANTHIPURAM	Regadadinnepalle	0.0000	0.0000
50	CHITTOOR	SANTHIPURAM	Redlapalle	0.0000	0.0000
51	CHITTOOR	SANTHIPURAM	Rallabuduguru	18.1800	18.1800
52	CHITTOOR	SANTHIPURAM	Vetagiri Kotturu	0.0000	0.0000
53	CHITTOOR	SANTHIPURAM	Vadagandlapalli	22.9500	22.9500
54	CHITTOOR	SANTHIPURAM	Veduruguttapalle	0.0000	0.0000
55	CHITTOOR	SANTHIPURAM	S Santhampalle	0.0000	0.0000
56	CHITTOOR	SANTHIPURAM	Settiballa	0.5100	0.5100
57	CHITTOOR	SANTHIPURAM	Sivaramapuram	0.1300	0.1300
58	CHITTOOR	SANTHIPURAM	Sathu	3.3400	3.3400
59	CHITTOOR	SANTHIPURAM	72 Sonneganipalle	0.0000	0.0000
60	CHITTOOR	SANTHIPURAM	Bennayanuru	0.0000	0.0000
TOTAL				163.7800	163.7800

TAHSILDAR
SANTHIPURAM

11 Attested 11

TAHSILDAR 3/15
SANTHIPURAM MANDAL
CHITTOOR DISTRICT, (A.P.)

కనమకులపల్లె - షేరి లాంఘల్

శ్రీ సామంతం									
(1)	(2)	(3)	(4)	(5)	(6)	(7)	(8)	(9)	(10)
61	1		శ్రీం.		8-2			1-00	2-41
62									3-41
60	2		శ్రీం.		8-2	4		0-54	0-54
79	2		శ్రీం.		8-2	4		0-34	0-34
80	2		శ్రీం.		8-2	4		6-78	6-10
76	2		శ్రీం.		8-2	4		0-13	0-13

Village Revenue Officer
Kenamakulapalli-II Cluster
Santhipuram (M) CTR (Dt)

కనకాకూట పట్టణ - షేరి యంతంగి

(1)	(2)	(3)	(4)	(5)	(6)	(7)	(8)	(9)	(10)	(11)	(12)
80 0-4	75 76	(2)	శ్రీ.	8-2	1	1-00	2-28	2-29	T.S. No. 1256, 1257, 1258 పేరియోడ్-70 P.V. పేరియోడ్-10 P. పేరియోడ్-5 11-21		
51	67	(2)	శ్రీ.	8-2	4	1-00	1-68	1-69	T.S. No. 1256, 1257, 1258 పేరియోడ్-70 P.V. పేరియోడ్-10 P. పేరియోడ్-5 11-21		
32	87	(2)	శ్రీ.	8-2	4	1-00	8-86	8-87	T.S. No. 1257, 1258 పేరియోడ్-70 P.V. పేరియోడ్-10 P. పేరియోడ్-5 11-21		
2-1	63 2 106		శ్రీ.								

Village Revenue Officer
Kenamalakulaballi-II Cluster
Santhipuram (M) CTR (Dt)

122

కనపాకుల పట్టె - షీట్ నెంబర్

13			14		
(1)	(2)	(3)	(4)	(5)	(6)
2-2	105	30	ప్రం.	8-2	4
3	6	20	శం (X)	8-2	11
4	12	5	శం.	8-2	4
5	11.27	20	శం (X)	8-2	4.11
6	9	20	శం (X)	8-2	4.11
7					
8					
9					
10					
11					
12					
13					
14					
15					
16					
17					
18					
19					
20					
21					
22					
23					
24					
25					
26					
27					
28					
29					
30					
31					
32					
33					
34					
35					
36					
37					
38					
39					
40					
41					
42					
43					
44					
45					
46					
47					
48					
49					
50					
51					
52					
53					
54					
55					
56					
57					
58					
59					
60					
61					
62					
63					
64					
65					
66					
67					
68					
69					
70					
71					
72					
73					
74					
75					
76					
77					
78					
79					
80					
81					
82					
83					
84					
85					
86					
87					
88					
89					
90					
91					
92					
93					
94					
95					
96					
97					
98					
99					
100					

Village Revenue Officer
Kenamaku P. Cluster
Santhipuram (M) CTR (Dt)

కెనహాశుల పల్లె - ఫో యరంగల్

[illegible]

Village Revenue Officer
Kenamaku... Cluster
Santhipuram (M) CIR (D)

కెనహులపల్లి - ఫిరంగిగల్

[illegible]

Village Revenue Officer
Kernamakulapalli-II Cluster
Sanchipuram (M) C. (R) (Dt)

కనకాదుల పట్టె - ఫీర్ లెటంగు

సంఖ్య	వివరము	తేదీ	సంఖ్య	వివరము	తేదీ
1-00	1-01	1-01	1-00	1-01	1-01
2-00	2-01	2-01	2-00	2-01	2-01
3-00	3-01	3-01	3-00	3-01	3-01
4-00	4-01	4-01	4-00	4-01	4-01
5-00	5-01	5-01	5-00	5-01	5-01
6-00	6-01	6-01	6-00	6-01	6-01
7-00	7-01	7-01	7-00	7-01	7-01
8-00	8-01	8-01	8-00	8-01	8-01
9-00	9-01	9-01	9-00	9-01	9-01
10-00	10-01	10-01	10-00	10-01	10-01
11-00	11-01	11-01	11-00	11-01	11-01
12-00	12-01	12-01	12-00	12-01	12-01
13-00	13-01	13-01	13-00	13-01	13-01
14-00	14-01	14-01	14-00	14-01	14-01
15-00	15-01	15-01	15-00	15-01	15-01
16-00	16-01	16-01	16-00	16-01	16-01
17-00	17-01	17-01	17-00	17-01	17-01
18-00	18-01	18-01	18-00	18-01	18-01
19-00	19-01	19-01	19-00	19-01	19-01
20-00	20-01	20-01	20-00	20-01	20-01
21-00	21-01	21-01	21-00	21-01	21-01
22-00	22-01	22-01	22-00	22-01	22-01
23-00	23-01	23-01	23-00	23-01	23-01
24-00	24-01	24-01	24-00	24-01	24-01
25-00	25-01	25-01	25-00	25-01	25-01
26-00	26-01	26-01	26-00	26-01	26-01
27-00	27-01	27-01	27-00	27-01	27-01
28-00	28-01	28-01	28-00	28-01	28-01
29-00	29-01	29-01	29-00	29-01	29-01
30-00	30-01	30-01	30-00	30-01	30-01
31-00	31-01	31-01	31-00	31-01	31-01
32-00	32-01	32-01	32-00	32-01	32-01
33-00	33-01	33-01	33-00	33-01	33-01
34-00	34-01	34-01	34-00	34-01	34-01
35-00	35-01	35-01	35-00	35-01	35-01
36-00	36-01	36-01	36-00	36-01	36-01
37-00	37-01	37-01	37-00	37-01	37-01
38-00	38-01	38-01	38-00	38-01	38-01
39-00	39-01	39-01	39-00	39-01	39-01
40-00	40-01	40-01	40-00	40-01	40-01
41-00	41-01	41-01	41-00	41-01	41-01
42-00	42-01	42-01	42-00	42-01	42-01
43-00	43-01	43-01	43-00	43-01	43-01
44-00	44-01	44-01	44-00	44-01	44-01
45-00	45-01	45-01	45-00	45-01	45-01
46-00	46-01	46-01	46-00	46-01	46-01
47-00	47-01	47-01	47-00	47-01	47-01
48-00	48-01	48-01	48-00	48-01	48-01
49-00	49-01	49-01	49-00	49-01	49-01
50-00	50-01	50-01	50-00	50-01	50-01
51-00	51-01	51-01	51-00	51-01	51-01
52-00	52-01	52-01	52-00	52-01	52-01
53-00	53-01	53-01	53-00	53-01	53-01
54-00	54-01	54-01	54-00	54-01	54-01
55-00	55-01	55-01	55-00	55-01	55-01
56-00	56-01	56-01	56-00	56-01	56-01
57-00	57-01	57-01	57-00	57-01	57-01
58-00	58-01	58-01	58-00	58-01	58-01
59-00	59-01	59-01	59-00	59-01	59-01
60-00	60-01	60-01	60-00	60-01	60-01
61-00	61-01	61-01	61-00	61-01	61-01
62-00	62-01	62-01	62-00	62-01	62-01
63-00	63-01	63-01	63-00	63-01	63-01
64-00	64-01	64-01	64-00	64-01	64-01
65-00	65-01	65-01	65-00	65-01	65-01
66-00	66-01	66-01	66-00	66-01	66-01
67-00	67-01	67-01	67-00	67-01	67-01
68-00	68-01	68-01	68-00	68-01	68-01
69-00	69-01	69-01	69-00	69-01	69-01
70-00	70-01	70-01	70-00	70-01	70-01
71-00	71-01	71-01	71-00	71-01	71-01
72-00	72-01	72-01	72-00	72-01	72-01
73-00	73-01	73-01	73-00	73-01	73-01
74-00	74-01	74-01	74-00	74-01	74-01
75-00	75-01	75-01	75-00	75-01	75-01
76-00	76-01	76-01	76-00	76-01	76-01
77-00	77-01	77-01	77-00	77-01	77-01
78-00	78-01	78-01	78-00	78-01	78-01
79-00	79-01	79-01	79-00	79-01	79-01
80-00	80-01	80-01	80-00	80-01	80-01
81-00	81-01	81-01	81-00	81-01	81-01
82-00	82-01	82-01	82-00	82-01	82-01
83-00	83-01	83-01	83-00	83-01	83-01
84-00	84-01	84-01	84-00	84-01	84-01
85-00	85-01	85-01	85-00	85-01	85-01
86-00	86-01	86-01	86-00	86-01	86-01
87-00	87-01	87-01	87-00	87-01	87-01
88-00	88-01	88-01	88-00	88-01	88-01
89-00	89-01	89-01	89-00	89-01	89-01
90-00	90-01	90-01	90-00	90-01	90-01
91-00	91-01	91-01	91-00	91-01	91-01
92-00	92-01	92-01	92-00	92-01	92-01
93-00	93-01	93-01	93-00	93-01	93-01
94-00	94-01	94-01	94-00	94-01	94-01
95-00	95-01	95-01	95-00	95-01	95-01
96-00	96-01	96-01	96-00	96-01	96-01
97-00	97-01	97-01	97-00	97-01	97-01
98-00	98-01	98-01	98-00	98-01	98-01
99-00	99-01	99-01	99-00	99-01	99-01
100-00	100-01	100-01	100-00	100-01	100-01

Village Revenue Officer
Kannakulapatti-II Cluster
Sri. Vignanesan (S) C.O. 1001

కనమాల వద్దే పేరి అటంగు

[illegible]

WFO-MS
FBI - MEMPHIS OFFICE
MAY 11 1968
MAY 11 1968

10

128

Village Revenue Officer
Kendrapada District Quarter
Sambalpur (W), Jharkhand (IN)

కెనహానుల పల్లె - షేర్ బరగాల్

1	2	3	4	5	6	7	8	9	10	11	12	13	14	15	16	17	18	19	20	21	22	23	24	25	26	27	28	29	30	31	32	33	34	35	36	37	38	39	40	41	42	43	44	45	46	47	48	49	50	51	52	53	54	55	56	57	58	59	60	61	62	63	64	65	66	67	68	69	70	71	72	73	74	75	76	77	78	79	80	81	82	83	84	85	86	87	88	89	90	91	92	93	94	95	96	97	98	99	100
1	2	3	4	5	6	7	8	9	10	11	12	13	14	15	16	17	18	19	20	21	22	23	24	25	26	27	28	29	30	31	32	33	34	35	36	37	38	39	40	41	42	43	44	45	46	47	48	49	50	51	52	53	54	55	56	57	58	59	60	61	62	63	64	65	66	67	68	69	70	71	72	73	74	75	76	77	78	79	80	81	82	83	84	85	86	87	88	89	90	91	92	93	94	95	96	97	98	99	100
1	2	3	4	5	6	7	8	9	10	11	12	13	14	15	16	17	18	19	20	21	22	23	24	25	26	27	28	29	30	31	32	33	34	35	36	37	38	39	40	41	42	43	44	45	46	47	48	49	50	51	52	53	54	55	56	57	58	59	60	61	62	63	64	65	66	67	68	69	70	71	72	73	74	75	76	77	78	79	80	81	82	83	84	85	86	87	88	89	90	91	92	93	94	95	96	97	98	99	100

Village Revenue Officer
Kenar... 4444 Cluster
Sand... 10, CTR (01)

కనకాదుల పట్టె - పట్టె లెక్కలు

13. 200 (10 - 10)		13. 4. 600 (10 - 10)	
(1)	(2)	(3)	(4)
10-16	16-7	16-7	16-7
10-17	17-7	17-7	17-7
10-18	18-7	18-7	18-7
10-19	19-7	19-7	19-7
10-20	20-7	20-7	20-7
10-21	21-7	21-7	21-7
10-22	22-7	22-7	22-7
10-23	23-7	23-7	23-7
10-24	24-7	24-7	24-7
10-25	25-7	25-7	25-7
10-26	26-7	26-7	26-7
10-27	27-7	27-7	27-7
10-28	28-7	28-7	28-7
10-29	29-7	29-7	29-7
10-30	30-7	30-7	30-7
10-31	31-7	31-7	31-7
10-32	32-7	32-7	32-7
10-33	33-7	33-7	33-7
10-34	34-7	34-7	34-7
10-35	35-7	35-7	35-7
10-36	36-7	36-7	36-7
10-37	37-7	37-7	37-7
10-38	38-7	38-7	38-7
10-39	39-7	39-7	39-7
10-40	40-7	40-7	40-7
10-41	41-7	41-7	41-7
10-42	42-7	42-7	42-7
10-43	43-7	43-7	43-7
10-44	44-7	44-7	44-7
10-45	45-7	45-7	45-7
10-46	46-7	46-7	46-7
10-47	47-7	47-7	47-7
10-48	48-7	48-7	48-7
10-49	49-7	49-7	49-7
10-50	50-7	50-7	50-7
10-51	51-7	51-7	51-7
10-52	52-7	52-7	52-7
10-53	53-7	53-7	53-7
10-54	54-7	54-7	54-7
10-55	55-7	55-7	55-7
10-56	56-7	56-7	56-7
10-57	57-7	57-7	57-7
10-58	58-7	58-7	58-7
10-59	59-7	59-7	59-7
10-60	60-7	60-7	60-7
10-61	61-7	61-7	61-7
10-62	62-7	62-7	62-7
10-63	63-7	63-7	63-7
10-64	64-7	64-7	64-7
10-65	65-7	65-7	65-7
10-66	66-7	66-7	66-7
10-67	67-7	67-7	67-7
10-68	68-7	68-7	68-7
10-69	69-7	69-7	69-7
10-70	70-7	70-7	70-7
10-71	71-7	71-7	71-7
10-72	72-7	72-7	72-7
10-73	73-7	73-7	73-7
10-74	74-7	74-7	74-7
10-75	75-7	75-7	75-7
10-76	76-7	76-7	76-7
10-77	77-7	77-7	77-7
10-78	78-7	78-7	78-7
10-79	79-7	79-7	79-7
10-80	80-7	80-7	80-7
10-81	81-7	81-7	81-7
10-82	82-7	82-7	82-7
10-83	83-7	83-7	83-7
10-84	84-7	84-7	84-7
10-85	85-7	85-7	85-7
10-86	86-7	86-7	86-7
10-87	87-7	87-7	87-7
10-88	88-7	88-7	88-7
10-89	89-7	89-7	89-7
10-90	90-7	90-7	90-7
10-91	91-7	91-7	91-7
10-92	92-7	92-7	92-7
10-93	93-7	93-7	93-7
10-94	94-7	94-7	94-7
10-95	95-7	95-7	95-7
10-96	96-7	96-7	96-7
10-97	97-7	97-7	97-7
10-98	98-7	98-7	98-7
10-99	99-7	99-7	99-7
10-100	100-7	100-7	100-7

Village Revenue Officer
Kannurakulam
Chandipuram

కనకాక్షల పల్లె - టెలి యంత్రం

(1)	(2)	(3)	(4)	(5)	(6)	(7)	(8)	(9)	(10)	(11)	(12)	(13)	(14)	(15)	(16)	(17)	(18)	(19)	(20)
114.	-	-	-	-	-	-	-	-	-	-	-	-	-	-	-	-	-	-	-
115-1	44	2	పుం.	8-2.	4	00	0-30.	0-30.	T.D. No. 1257. పుం. (X)										
-2.	44	2	పుం.	8-2.	4	00	0-14.	0-14.	T.D. No. 1255. పుం. (X)										
-3.	57.	2	పుం.	8-2.	4	00	7-80.	7-80.	T.D. No. 1257. పుం. (X)										
-4.	41, 51	2	పుం.	8-2.	4	00	0-06.	0-06.	T.D. No. 1257. పుం. (X)										
30	26	2	పుం.	8-2.	4	00	279.	279.	T.D. No. 1253. పుం. (X)										
26	26	2	పుం.	8-2.	4	00	0-34.	0-34.	T.D. No. 1254. పుం. (X)										

Village Revenue Officer
Kanamakula Cluster
Santhipura (P.O. 12470)

కనమకుల పల్లి - షేరి లెక్క

14

శేరి లెక్క				షేరి లెక్క			
(1)	(2)	(3)	(4)	(5)	(6)	(7)	(8)
7-2	53	So-(d)	7-2	37	2.00	10-74	T.D.No. 1253.6
54							
55							
44							
45							
50-151/152		So-(d)	7-2	37	0.12	0-64	T.D.No. 1251.6
51		So-(d)	7-2	37	0.45	2-48	T.D.No. 1254.6
56		So-(d)	7-2	37	0.62	3-33	T.D.No. 1272.9
(d) 20000 వేల రూపాయ IV class							

18
Village Revenue Officer
Kenamakulam Cluster
Santhipura

Scanned with CamScanner

132

కెనమకులపల్లె - ఫిరంగి

10 - 10					13 - 100 (10 - 10)				
(1)	(2)	(3)	(4)	(5)	(6)	(7)	(8)	(9)	(10)
8-4	48	✓	60-(d)	7-2	37	0-18	4-19	7-2	1277-20-5
5-1	47	✓	60-(d)	7-2	37	0-26	2-23	7-2	1277-20-5
7-1	47	✓	60-(d)	7-2	37	1-39	7-26	7-2	1277-20-5
2-2	61	✓	60-(d)	7-2	37	0-11	2-95	7-2	1277-20-5
3-3	49	✓	60-(d)	7-2	37	0-55	2-95	7-2	1277-20-5
4-4	49	✓	60-(d)	7-2	37	0-86	2-95	7-2	1277-20-5

Village Revenue Officer
 Kenamakulapalli Cluster
 Sandhipuram (M) C. R. (Dt)

కనకపూల పల్లె - షేరి ఖిడంగల్

13 నంబర్ (10 నంబర్)				13 నంబర్ (10 నంబర్)			
(1)	(2)	(3)	(4)	(5)	(6)	(7)	(8)
10-2	20-2	20-2	20-2	20-2	20-2	20-2	20-2
0	20	20	20	20	20	20	20
4	20-7	20-7	20-7	20-7	20-7	20-7	20-7
5	64	64	64	64	64	64	64
6	60	60	60	60	60	60	60
7	60	60	60	60	60	60	60
8	60	60	60	60	60	60	60
9	60	60	60	60	60	60	60
10	60	60	60	60	60	60	60
11	60	60	60	60	60	60	60
12	60	60	60	60	60	60	60
13	60	60	60	60	60	60	60
14	60	60	60	60	60	60	60
15	60	60	60	60	60	60	60
16	60	60	60	60	60	60	60
17	60	60	60	60	60	60	60
18	60	60	60	60	60	60	60
19	60	60	60	60	60	60	60
20	60	60	60	60	60	60	60
21	60	60	60	60	60	60	60
22	60	60	60	60	60	60	60
23	60	60	60	60	60	60	60
24	60	60	60	60	60	60	60
25	60	60	60	60	60	60	60
26	60	60	60	60	60	60	60
27	60	60	60	60	60	60	60
28	60	60	60	60	60	60	60
29	60	60	60	60	60	60	60
30	60	60	60	60	60	60	60
31	60	60	60	60	60	60	60
32	60	60	60	60	60	60	60
33	60	60	60	60	60	60	60
34	60	60	60	60	60	60	60
35	60	60	60	60	60	60	60
36	60	60	60	60	60	60	60
37	60	60	60	60	60	60	60
38	60	60	60	60	60	60	60
39	60	60	60	60	60	60	60
40	60	60	60	60	60	60	60
41	60	60	60	60	60	60	60
42	60	60	60	60	60	60	60
43	60	60	60	60	60	60	60
44	60	60	60	60	60	60	60
45	60	60	60	60	60	60	60
46	60	60	60	60	60	60	60
47	60	60	60	60	60	60	60
48	60	60	60	60	60	60	60
49	60	60	60	60	60	60	60
50	60	60	60	60	60	60	60
51	60	60	60	60	60	60	60
52	60	60	60	60	60	60	60
53	60	60	60	60	60	60	60
54	60	60	60	60	60	60	60
55	60	60	60	60	60	60	60
56	60	60	60	60	60	60	60
57	60	60	60	60	60	60	60
58	60	60	60	60	60	60	60
59	60	60	60	60	60	60	60
60	60	60	60	60	60	60	60
61	60	60	60	60	60	60	60
62	60	60	60	60	60	60	60
63	60	60	60	60	60	60	60
64	60	60	60	60	60	60	60
65	60	60	60	60	60	60	60
66	60	60	60	60	60	60	60
67	60	60	60	60	60	60	60
68	60	60	60	60	60	60	60
69	60	60	60	60	60	60	60
70	60	60	60	60	60	60	60
71	60	60	60	60	60	60	60
72	60	60	60	60	60	60	60
73	60	60	60	60	60	60	60
74	60	60	60	60	60	60	60
75	60	60	60	60	60	60	60
76	60	60	60	60	60	60	60
77	60	60	60	60	60	60	60
78	60	60	60	60	60	60	60
79	60	60	60	60	60	60	60
80	60	60	60	60	60	60	60
81	60	60	60	60	60	60	60
82	60	60	60	60	60	60	60
83	60	60	60	60	60	60	60
84	60	60	60	60	60	60	60
85	60	60	60	60	60	60	60
86	60	60	60	60	60	60	60
87	60	60	60	60	60	60	60
88	60	60	60	60	60	60	60
89	60	60	60	60	60	60	60
90	60	60	60	60	60	60	60
91	60	60	60	60	60	60	60
92	60	60	60	60	60	60	60
93	60	60	60	60	60	60	60
94	60	60	60	60	60	60	60
95	60	60	60	60	60	60	60
96	60	60	60	60	60	60	60
97	60	60	60	60	60	60	60
98	60	60	60	60	60	60	60
99	60	60	60	60	60	60	60
100	60	60	60	60	60	60	60

Village Revenue Officer
Kenaripeta Cluster
Sankarapuram (D)

కెనమాకూల పల్లె - షేరి బారంగల్

(1)	(2)	(3)	(4)	(5)	(6)	(7)
✓ 21-1.	74 78					
-2-437	(2)	No (d)	7-2	6	37	0-85
-3-437	(2)	No (d)	7-2	6	37	0-14
-4-437	(2)	No (d)	7-2	6	37	0-12
-5-437	(2)	No (d)	7-2	6	37	0-09
-6-437	(2)	No (d)	7-2	6	37	0-02

Village Revenue Officer
Kenamalakuram-IT Cluster
Sambalpur (Dist) OTR (OT)

కనకాదుల పల్లె - షేర్ అకౌంట్

(2)	(3)	(4)	(5)	(6)	(7)	(8)	(9)	(10)	(11)	(12)
11-7	42		సం (d)	7-2	6	37	0-19	1-02		
2	43		సం (d)	7-2	6	37	0-22	1-18		
9	43		సం (d)	7-2	6	37	0-11	0-59		
10	43		సం (d)	7-2	6	37	0-28	1-20		
11	43		సం (d)	7-2	6	37	0-06	0-32		

Village Revenue Officer
 Kenamahala Cluster
 Sanchipuram (4) C.T. (D)

కనకమల పల్లి - ట్రిబ్యూనల్

15 (15 - 15)				15 (15 - 15)			
(1)	(2)	(3)	(4)	(5)	(6)	(7)	(8)
12	43	సం-12	7-2	6	37	0-04	0-04
13	43	సం-13	7-2	6	37	0-37	2-09
14	43	సం-14	7-2	6	37	0-39	2-09
15	72	సం-15	7-2	6	37	0-04	0-21
16	72	సం-16	7-2	6	37	0-09	0-45

Village Revenue Officer
Kandakulapalli Cluster
Santhipuram (M) CTR (DI)

కెనరూరు పట్టణ - పట్టణం

18 - 19							18 - 19				
(1)	(2)	(3)	(4)	(5)	(6)	(7)	(1)	(2)	(3)	(4)	(5)
32-1	6732	2	నా. (d)	7-20	6	37	1-05	7-07	5-64	1257	నా. (d)
- 2	4832	2	నా. (d)	7-20	6	37	1-05	5-64	1257	నా. (d)	నా. (d)
- 3	4632	36	39				0-21				
							2-58				
23-1	1632	2	శ్రీం.	8-2	4	20	1-31	1-31	1277	నా. (d)	నా. (d)
- 2	1632	2	శ్రీం.	8-2	4	20	0-07	0-07	1277	నా. (d)	నా. (d)
- 3	18	5	శ్రీం.	8-2	4	20	2-57	2-57	1277	నా. (d)	నా. (d)

Village Revenue Officer
Kenar Cluster
Santhipuram (D)

ಅವಧಿ ಸಂಖ್ಯೆ, ಶುರು, ಅಂತ್ಯ					ಗ್ರಾಮೀಣ ಮನೆ, ಬೀದಿ, ಮಾರ್ಗದ ವಿವರ							12 ಅಂಕ (19 - 19)		
ಮನೆ ಸಂಖ್ಯೆ / ಶುರು	ಅಂತ್ಯ	ಮಾರ್ಗದ ವಿವರ	ಮಾರ್ಗದ ವಿವರ	ಮಾರ್ಗದ ವಿವರ	12 ಅಂಕ (19 - 19)	12 ಅಂಕ (19 - 19)	12 ಅಂಕ (19 - 19)	12 ಅಂಕ (19 - 19)	12 ಅಂಕ (19 - 19)	12 ಅಂಕ (19 - 19)	12 ಅಂಕ (19 - 19)	12 ಅಂಕ (19 - 19)	12 ಅಂಕ (19 - 19)	12 ಅಂಕ (19 - 19)
(1)	(2)	(3)	(4)	(5)	(6)	(7)	(8)	(9)	(10)	(11)	(12)	(13)	(14)	(15)
60/1	34/1.2	ನಂ (6)		ಮಂ	8.1	3	137	412	564	ನಾಗ್ನಿರವಾಂ ನೆಹಗೇವಿಲೆನೈನಿ ವಾರು				
02	34/3	ನಂ (6)		ಮಂ	8.1	3	137	192	263	ನಾಗ್ನಿರವಾಂ ನೆಹಗೇವಿಲೆನೈನಿ ವಾರು				
	4.9	ನಂ (6)												
03	34/3	ನಂ (6)		ಮಂ	8.1	3	137	180	247	ನಾಗ್ನಿರವಾಂ ನೆಹಗೇವಿಲೆನೈನಿ ವಾರು				
	4							784						
01.1	34/5			ಮಂ				103		ಹಿಂದಿವಾಂ				
2	34/6.7	ನಂ (6)		ಮಂ	8.1	3	137	220	301	31/ನಂ ಮನೆಯಲ್ಲಿ ಮಗನರ ಮತ್ತೆ				
	34/8													

పాఠశాల పేరు, పట్టణం, జిల్లా					గ్రామీణ పాఠశాల, పాఠశాల, పాఠశాల పాఠశాల							
					13 550 (19 19)			13 550 (19 19)			13 550 (19 19)	
సంఖ్య	పాఠశాల పేరు	పట్టణం	జిల్లా	తరగతి	పాఠశాల పేరు	పాఠశాల పేరు	పాఠశాల పేరు	పాఠశాల పేరు	పాఠశాల పేరు	పాఠశాల పేరు	పాఠశాల పేరు	పాఠశాల పేరు
(1)	(2)	(3)	(4)	(5)	(6)	(7)	(8)	(9)	(10)	(11)	(12)	(13)
3	37/4	న		మం	8.1	3	1.37	252	345	25.పాఠశాల పాఠశాల పాఠశాల		
4	37/15	న		మం	8.1	3	1.37	176	241	25.పాఠశాల పాఠశాల పాఠశాల		
66/1	37/1	న		మం	8.1	3	1.37	186	255	25.పాఠశాల పాఠశాల పాఠశాల		
2	37/5	న		మం	8.1	3	1.37	246	337	25.పాఠశాల పాఠశాల పాఠశాల		
3	37/6	న		మం	8.1	3	1.37	306	419	25.పాఠశాల పాఠశాల పాఠశాల		

గిరిజిల్లా జిల్లా, రెవెన్యూ భూమిలు					ప్రభుత్వ భూమి, రెవెన్యూ భూమిల వివరాలు								
సీరియల్ నెంబర్	విస్తీర్ణం (చ. అడుగులు)	సీరియల్ నెంబర్	సీరియల్ నెంబర్	సీరియల్ నెంబర్	1950 (1950 - 1950)			1950 (1950 - 1950)			1950 (1950 - 1950)		
					సీరియల్ నెంబర్	విస్తీర్ణం (చ. అడుగులు)	సీరియల్ నెంబర్	సీరియల్ నెంబర్	విస్తీర్ణం (చ. అడుగులు)	సీరియల్ నెంబర్	సీరియల్ నెంబర్	సీరియల్ నెంబర్	
(1)	(2)	(3)	(4)	(5)	(6)	(7)	(8)	(9)	(10)	(11)	(12)	(13)	
4	75.76	నల్ల		పుం		82	4	1.00	228	228	గిరిజిల్లా సీరియల్ నెంబర్ 1256 మంజూరు చేయబడిన భూమి (1) సీరియల్ నెంబర్ (2)		
											గిరిజిల్లా సీరియల్ నెంబర్ 1256 మంజూరు చేయబడిన భూమి (1) సీరియల్ నెంబర్ (2)		
5	67	నల్ల		పుం		82	4	1.00	1.68	1.68	గిరిజిల్లా సీరియల్ నెంబర్ 1256 మంజూరు చేయబడిన భూమి (1) సీరియల్ నెంబర్ (2)		
									11.21		గిరిజిల్లా సీరియల్ నెంబర్ 1256 మంజూరు చేయబడిన భూమి (1) సీరియల్ నెంబర్ (2)		
81	82.87	నల్ల		పుం		82	4	00	8.86	8.86	గిరిజిల్లా సీరియల్ నెంబర్ 1257, గిరిజిల్లా సీరియల్ నెంబర్ 1258 భూమి మంజూరు చేయబడిన భూమి (1) సీరియల్ నెంబర్ (2)		
82	63.2	నల్ల		పుం		82			0.40		గిరిజిల్లా సీరియల్ నెంబర్ 1257, గిరిజిల్లా సీరియల్ నెంబర్ 1258 భూమి మంజూరు చేయబడిన భూమి (1) సీరియల్ నెంబర్ (2)		
	108										గిరిజిల్లా సీరియల్ నెంబర్ 1257, గిరిజిల్లా సీరియల్ నెంబర్ 1258 భూమి మంజూరు చేయబడిన భూమి (1) సీరియల్ నెంబర్ (2)		
గిరిజిల్లా సీరియల్ నెంబర్ 1257, గిరిజిల్లా సీరియల్ నెంబర్ 1258 భూమి మంజూరు చేయబడిన భూమి (1) సీరియల్ నెంబర్ (2)													

సంఖ్య: 105/109

ప్రభుత్వం, విద్యుత్, (విద్యుత్, ముద్రణ, పరిశ్రమ)

సంఖ్య	సంఖ్య	సంఖ్య	సంఖ్య	సంఖ్య	19 - 2000 (19 - 19 -)			19 - 2000 (19 - 19 -)			19 - 2000 (19 - 19 -)		
					సంఖ్య	సంఖ్య	సంఖ్య	సంఖ్య	సంఖ్య	సంఖ్య	సంఖ్య	సంఖ్య	సంఖ్య
(1)	(2)	(3)	(4)	(5)	(6)	(7)	(8)	(9)	(10)	(11)	(12)	(13)	(14)
822	105	సంఖ్య		సంఖ్య	82	4	100	1.66	1.66				
	3	6	సంఖ్య	సంఖ్య	82	4	3.87	0.48	1.78				
	4	12	సంఖ్య	సంఖ్య	82	4	1.00	1.12	1.12				
	5	11	సంఖ్య	సంఖ్య	82	11	3.97	0.39	1.51				
	6	9	సంఖ్య	సంఖ్య	82	11	3.87	0.43	1.66				
83/1	109	సంఖ్య		సంఖ్య	82	4	1.00	2.27	2.27				
83/2	109	సంఖ్య		సంఖ్య				0.72					

143

గణన వివరాలు, పేరు, పదాలు					ప్రముఖ వివరాలు, పేరు, పదాలు								
సంఖ్య	పేరు	పదాలు	పేరు	పదాలు	18 సం (19 - 19)			19 సం (19 - 19)			19 సం (19 - 19)		
					సంఖ్య	పేరు	పదాలు	సంఖ్య	పేరు	పదాలు	సంఖ్య	పేరు	పదాలు
(1)	(2)	(3)	(4)	(5)	(6)	(7)	(8)	(9)	(10)	(11)	(12)	(13)	(14)
88	32			5				0.95					
90/1	32	5.2		50		8.2	4	100	1.90	1.90			
2	66	5.6		50		8.2	4	100	3.49	3.49			
3	77	5.8		50		8.2	4	100	3.28	3.28			
4	72/74	5		50		8.2	4	100	3.22	3.22			
									11.89				
91/1	58	5		50		8.2	4	100	5.16	5.16			
	59.68												

144

అవధి పరిమితి					అవధి పరిమితి									
					1950 (1950 - 1950)					1950 (1950 - 1950)				
(1)	(2)	(3)	(4)	(5)	(6)	(7)	(8)	(9)	(10)	(11)	(12)	(13)	(14)	(15)
95	71							0.59						
96/1	52							1.18						
2	68	నా		నా(1)	72	6	537	0.90	1.61					
3	71.72	నా		నా(1)	72	8	537	0.90	1.61					
4	70.72							0.10						
5	69	నా		నా(1)	72	6	537	200	10.74					

145

ವಿವರಣೆ, ಕುಟುಂಬ ಸಂಖ್ಯೆ, ಮೊತ್ತ					ಪ್ರದೇಶದ ಮೊತ್ತ, ಬೆಡವು, ಮೊತ್ತದ ವಿವರ							
(1)	(2)	(3)	(4)	(5)	19 - 19 (19 - 19)			19 - 19 (19 - 19)			19 - 19 (19 - 19)	
					ಮೊತ್ತ	ಮೊತ್ತ	ಮೊತ್ತ	ಮೊತ್ತ	ಮೊತ್ತ	ಮೊತ್ತ	ಮೊತ್ತ	ಮೊತ್ತ
(1)	(2)	(3)	(4)	(5)	(6)	(7)	(8)	(9)	(10)	(11)	(12)	(13)
101	31	ನಿ. (1)		ಮೊ		8.2	4	1.00	1.01	1.01		ಬಿ.ಡಿ.ನಂ.1256 ಬೆಂಗಳೂರು ಜಿಲ್ಲಾ, ನಿ.ವಿ.ಕು.ಮೊ.ರನ್ಯ.ಬಿ(1) ನಿರಾಕರಣೆ(2)
02	29	ನಿ		ಮೊ		8.2	4	1.00	3.13	1.88	3.13	110ರೂ.ವಾಕ್ಯಸ್ಥಾನಿ ಪಾಠ
07	48	ನಿ		ಮೊ					0.51			110ರೂ.ವಾಕ್ಯಸ್ಥಾನಿ ಪಾಠ ನಿರಾಕರಣೆ(2)
08	29	ನಿ		ಮೊ		8.2	4	1.00	0.48			ಗರಿಷ್ಠಾಂಕದ ಹಿಡರಿ 424.26.12.97
09				ಮೊ					0.25			ವಾಕ್ಯಸ್ಥಾನಿ
03	46	ನಿ		ಮೊ		8.2	4	1.00	0.83	0.83		ಬಿ.ಡಿ.ನಂ.1253 ಬೆಂಗಳೂರು ಜಿಲ್ಲಾ, ನಿ.ವಿ.ಕು.ಮೊ.ರನ್ಯ.ಬಿ(2)
04	45	47		ಮೊ					0.23			ಕಾರ್ಡ್
05	47	48		ಮೊ					0.18			ಕುಟುಂಬದ
06	7	ನಿ. (2)		ಮೊ(2)		7.2	6	5.37	0.96	2.04		ಬಿ.ಡಿ.ನಂ.1253 ಬೆಂಗಳೂರು ಜಿಲ್ಲಾ, ನಿ.ವಿ.ಕು.ಮೊ.ರನ್ಯ.ಬಿ(2)
		ಮೊ.ರನ್ಯ.ಬಿ(2)		4 ಕ್ಲಾಸ್					05.76			110ರೂ.ವಾಕ್ಯಸ್ಥಾನಿ ಪಾಠ

7

147

అవకాశం, విద్యుత్, విద్యుత్ సౌకర్యం					ప్రజామం, విద్యుత్, విద్యుత్ సౌకర్యం								
అవకాశం / విద్యుత్	అవకాశం (అవకాశం)	విద్యుత్ సౌకర్యం (విద్యుత్ సౌకర్యం)	విద్యుత్ సౌకర్యం (విద్యుత్ సౌకర్యం)	విద్యుత్ సౌకర్యం (విద్యుత్ సౌకర్యం)	19 - 20 (19 - 19)			19 - 20 (19 - 19)			19 - 20 (19 - 19)		
					అవకాశం	విద్యుత్ సౌకర్యం	విద్యుత్ సౌకర్యం	అవకాశం	విద్యుత్ సౌకర్యం	విద్యుత్ సౌకర్యం	అవకాశం	విద్యుత్ సౌకర్యం	విద్యుత్ సౌకర్యం
(1)	(2)	(3)	(4)	(5)	(6)	(7)	(8)	(9)	(10)	(11)	(12)	(13)	(14)
102.10	3.4	న		విద్యుత్		82	4	1.00	1.425	5.28 3.52		విద్యుత్ (1) ముందు భాగం, విద్యుత్ సౌకర్యం (2)	
2.10	3.4	న		విద్యుత్		82	4	1.00	0.175	0.44		విద్యుత్ (1) ముందు భాగం, విద్యుత్ సౌకర్యం (2)	
2.15	3.4	న		విద్యుత్					1.32			ప్రజామం	
2	45	న		విద్యుత్					0.29			విద్యుత్	
									5.57				
103.1	1	న		విద్యుత్		82	4	1.00	0.56	0.56		విద్యుత్ (1), ముందు భాగం, విద్యుత్ సౌకర్యం (2)	
2	84	న		విద్యుత్		82	4	1.00	1.94	1.94		విద్యుత్ (1) ముందు భాగం, విద్యుత్ సౌకర్యం (2)	
3	84	న		విద్యుత్		82	4	1.00	0.24	0.24		విద్యుత్ (1) ముందు భాగం, విద్యుత్ సౌకర్యం (2)	
4				విద్యుత్					0.04			విద్యుత్	

విద్యుత్ (1) ముందు భాగం, విద్యుత్ సౌకర్యం (2)

విద్యుత్ వినియోగం, విద్యుత్ వినియోగం

విద్యుత్ వినియోగం, విద్యుత్ వినియోగం

(1)	(2)	(3)	(4)	(5)	(6) 2020 (19 - 18)			(7) 2020 (19 - 18)			(8) 2020 (19 - 18)		
					విద్యుత్ వినియోగం	విద్యుత్ వినియోగం	విద్యుత్ వినియోగం	విద్యుత్ వినియోగం	విద్యుత్ వినియోగం	విద్యుత్ వినియోగం	విద్యుత్ వినియోగం	విద్యుత్ వినియోగం	విద్యుత్ వినియోగం
1072.5	న	న	న	న	82	4	100	907	907	907	1253	న	న
108.184	న	న	న	న	82	4	100	0.11	0.11	0.11	1253	న	న
8.7	న	న	న	న	82	4	100	222	222	222	1253	న	న
3.33.34	న	న	న	న	82	4	100	0.42	0.42	0.42	1278	న	న
4.83.88	న	న	న	న	82	4	100	6.25	6.25	6.25	1278	న	న
109.1.18	న	న	న	న	82	4	100	1.64	1.64	1.64	1278	న	న

148

అవకాశాల సంఖ్య, పేరు, పదవి, స్థానం					ప్రభుత్వ ఉద్యోగ నియంత్రణ బోర్డు								
(1)	(2)	(3)	(4)	(5)	1950 (1951-52)			1950 (1951-52)			1950 (1951-52)		
					అవకాశాల సంఖ్య	అవకాశాల పేరు	అవకాశాల స్థానం	అవకాశాల సంఖ్య	అవకాశాల పేరు	అవకాశాల స్థానం	అవకాశాల సంఖ్య	అవకాశాల పేరు	అవకాశాల స్థానం
2	15			నా					0.40				
3	28, 27	న		ఫం	82	4	100	14.90	14.90				60 ముగింపు (1), ముగింపు చివరి, ముగింపు (2)
	25, 23, 13, 14							16.94					
110	50	న		0.40	82	4	100	6.20	6.20				
18	50	న		ఫం	82	4	100	0.48	0.48				173 గుంటూరు డి.ఎం. (124, 1971)
18	50	న		ఫం	82	4	100	2.18	2.18				174 గుంటూరు
18	50	న		ఫం	82	4	100	1.68	1.68				175 గుంటూరు
18	50	న		ఫం	82	4	100	1.39	1.39				176 గుంటూరు
18	50	న		ఫం	82	4	100	0.49	0.49				177 పెంజుంపాడు
2	16	న		ఫం	82	4	100	0.31	0.31				డి.ఎం. 1253, దేవరాయపాడు, బహుమతి పంపిణీ
3	16	న		ఫం	82	4	100	2.33	2.33				డి.ఎం. 1253, దేవరాయపాడు, బహుమతి పంపిణీ

అవకాశం వల్ల కలిగించే ప్రయోజనం					ప్రభుత్వం ద్వారా నివహించే భూమి								
భూమి వివరాలు / భూమి	భూమి వివరాలు / భూమి	భూమి వివరాలు / భూమి	భూమి వివరాలు / భూమి	భూమి వివరాలు / భూమి	19 వార్డు (19 - 19)			19 వార్డు (19 - 19)			19 వార్డు (19 - 19)		
					భూమి వివరాలు / భూమి	భూమి వివరాలు / భూమి	భూమి వివరాలు / భూమి	భూమి వివరాలు / భూమి	భూమి వివరాలు / భూమి	భూమి వివరాలు / భూమి	భూమి వివరాలు / భూమి	భూమి వివరాలు / భూమి	భూమి వివరాలు / భూమి
(1)	(2)	(3)	(4)	(5)	(6)	(7)	(8)	(9)	(10)	(11)	(12)	(13)	(14)
4	1600	6	8	పొ		8.2	4	1.00	0.06	0.06	వీడియో 1253, వీడియో 1254, నల్లరాళ్లపల్లి పంచాయితీ		
5	2500	5		పొ		8.2	4	1.00	0.47	0.47	పంచాయితీ (1), ముగిసే భూమి, భూమి (2)		
6	17	5		8.2		8.2	4	1.00	1.29	1.29	236 అకరాల పట్టిక 1, 2, 3, 4, 5, 6, 7, 8, 9, 10, 11, 12, 13, 14, 15, 16, 17, 18, 19, 20, 21, 22, 23, 24, 25, 26, 27, 28, 29, 30, 31, 32, 33, 34, 35, 36, 37, 38, 39, 40, 41, 42, 43, 44, 45, 46, 47, 48, 49, 50, 51, 52, 53, 54, 55, 56, 57, 58, 59, 60, 61, 62, 63, 64, 65, 66, 67, 68, 69, 70, 71, 72, 73, 74, 75, 76, 77, 78, 79, 80, 81, 82, 83, 84, 85, 86, 87, 88, 89, 90, 91, 92, 93, 94, 95, 96, 97, 98, 99, 100		
									10.66	10.66			
111	1			పొ					1.31				
112	15			పొ					0.75				
113	15			పొ					1.18				

150

(X)

(1)

ಮೂಲಕರಣದ ವಿವರ					ಪ್ರಯೋಗದ ವಿವರ (19 - 19)							
ಕ್ರಮ ಸಂಖ್ಯೆ	ವರ್ಷ	ಪ್ರಯೋಗದ ವಿವರ	ಮಾಪದ ವಿವರ	ಮಾಪದ ವಿವರ	19 - 19 (19 - 19)			19 - 19 (19 - 19)			19 - 19 (19 - 19)	
					ಮಾಪದ ವಿವರ	ಮಾಪದ ವಿವರ	ಮಾಪದ ವಿವರ	ಮಾಪದ ವಿವರ	ಮಾಪದ ವಿವರ	ಮಾಪದ ವಿವರ	ಮಾಪದ ವಿವರ	ಮಾಪದ ವಿವರ
(1)	(2)	(3)	(4)	(5)	(6)	(7)	(8)	(9)	(10)	(11)	(12)	(13)
115.	44	3	1	100	62	4	100	0.20	0.30	1255. ವಜ್ರದ ಉಣ್ಣೆ ಮುರಿದುಕೊಳ್ಳುವ 44 ಕೆ.ಎಂ. ವಜ್ರದ ಉಣ್ಣೆ	110.00	110.00
2	44	3	2	100	62	4	100	0.14	0.14	1255. ವಜ್ರದ ಉಣ್ಣೆ ಮುರಿದುಕೊಳ್ಳುವ 44 ಕೆ.ಎಂ. ವಜ್ರದ ಉಣ್ಣೆ	110.00	110.00
3	57	3	3	100	22	4	100	7.80	7.80	1255. ವಜ್ರದ ಉಣ್ಣೆ ಮುರಿದುಕೊಳ್ಳುವ 44 ಕೆ.ಎಂ. ವಜ್ರದ ಉಣ್ಣೆ	110.00	110.00
4	41	3	4	100	62	4	100	0.06	0.06	1255. ವಜ್ರದ ಉಣ್ಣೆ ಮುರಿದುಕೊಳ್ಳುವ 44 ಕೆ.ಎಂ. ವಜ್ರದ ಉಣ್ಣೆ	110.00	110.00
5	30	3	5	100	22	4	100	2.79	2.79	1255. ವಜ್ರದ ಉಣ್ಣೆ ಮುರಿದುಕೊಳ್ಳುವ 44 ಕೆ.ಎಂ. ವಜ್ರದ ಉಣ್ಣೆ	110.00	110.00
6	57	3	6	100	22	4	100	0.34	0.34	1255. ವಜ್ರದ ಉಣ್ಣೆ ಮುರಿದುಕೊಳ್ಳುವ 44 ಕೆ.ಎಂ. ವಜ್ರದ ಉಣ್ಣೆ	110.00	110.00
								11.40				
								0.01				

151

పరిశీలన పట్టిక, పేజీ 10

ప్రభుత్వ పాఠశాల, పాఠశాల, పాఠశాల

					19 - 2000 (19 - 19)			19 - 2000 (19 - 19)			19 - 2000 (19 - 19)		
(1)	(2)	(3)	(4)	(5)	(6)	(7)	(8)	(9)	(10)	(11)	(12)	(13)	(14)
2	53	54.55		సంఖ్య (డి)	72	6	5.37	2.00	10.74				
3	46	45		సంఖ్య (డి)	72	6	5.37	0.34	0.64				
				సంఖ్య (డి)	72	6	5.37	0.45	2.42				
				సంఖ్య (డి)	72	6	5.37	0.62	3.33				
<p>వి.డి. సం. 1253, అభివృద్ధి పథకం మునుపటి భార్య స్వామిని పరిరక్షించుటకు.</p>													
<p>వి.డి. సం. 1254, పాఠశాల పాఠశాల పాఠశాల పాఠశాల (విద్యార్థిని)</p>													
<p>వి.డి. సం. 1254, పాఠశాల పాఠశాల పాఠశాల పాఠశాల (విద్యార్థిని)</p>													
<p>వి.డి. సం. 1276, పాఠశాల పాఠశాల మునుపటి భార్య స్వామిని.</p>													

151

అవకాశం కలిగిన వారికి

అవకాశం కలిగిన వారికి

					19 2000 (19 - 19)			19 2000 (19 - 19)			19 2000 (19 - 19)		
సంఖ్య	సంఖ్య	సంఖ్య	సంఖ్య	సంఖ్య	సంఖ్య	సంఖ్య	సంఖ్య	సంఖ్య	సంఖ్య	సంఖ్య	సంఖ్య	సంఖ్య	సంఖ్య
(1)	(2)	(3)	(4)	(5)	(6)	(7)	(8)	(9)	(10)	(11)	(12)	(13)	(14)
120	22	సంఖ్య		సంఖ్య	72	8	537	0.16	0.00				
2	22	సంఖ్య		సంఖ్య	82	4	100	0.88	0.88				
3	22	సంఖ్య		సంఖ్య	82	4	100	3.77	3.77				
4	23.2			సంఖ్య				0.50					
5	64	సంఖ్య		సంఖ్య	72	6	537	0.78	4.19				
6	60	సంఖ్య		సంఖ్య	72	6	537	0.23	1.24				
7	62	సంఖ్య		సంఖ్య	72	6	537	0.07	0.36				

154

2. ಕುಟುಂಬ ಸಾಕ್ಷರತೆ: ನಿರ್ದಿಷ್ಟ

ಗ್ರಾಮೀಣ ಮಹಿಳೆ, ಶಿಬಿರಕ್ಕೆ ಹಾಜರಿತರಾಳವು

12. ಸಂಖ್ಯೆ / ಶಿಬಿರ	13. ಉತ್ತರ	14. ಉತ್ತರ	15. ಉತ್ತರ	16. ಉತ್ತರ	17. ಸಂಖ್ಯೆ (18 - 19)			18. ಸಂಖ್ಯೆ (19 - 20)			19. ಸಂಖ್ಯೆ (20 - 21)		
					22. ಸಂಖ್ಯೆ	23. ಸಂಖ್ಯೆ	24. ಸಂಖ್ಯೆ	25. ಸಂಖ್ಯೆ	26. ಸಂಖ್ಯೆ	27. ಸಂಖ್ಯೆ	28. ಸಂಖ್ಯೆ	29. ಸಂಖ್ಯೆ	30. ಸಂಖ್ಯೆ
(1)	(2)	(3)	(4)	(5)	(6)	(7)	(8)	(9)	(10)	(11)	(12)	(13)	(14)
121	7374			ಪಾ					0.85		ಪಾ		
2	43	ನ(೩)		ನಂ(೩)	72	6		537	0.14	0.75	ಕೆ.ಡಿ. ನಂ.1257, ದೇವರಾಯ ಇಲಾಖೆ ಉತ್ತರಕ್ಕೆ ಕೂ. ಚಂಗಾಡಕ್ಕೆ	ನಿರೂಪಣೆ ಸ್ಥಳ, ಮಿ.	
3	43	ನ(೩)		ನಂ(೩)	72	6		537	0.12	0.64	ಕೆ.ಡಿ. ನಂ.1257, ದೇವರಾಯ ಇಲಾಖೆ ಉತ್ತರಕ್ಕೆ ಕೂ. ಉತ್ತರಕ್ಕೆ	ನಿರೂಪಣೆ ಸ್ಥಳ, ಮಿ.	
4	43	ನ(೩)		ನಂ(೩)	72	6		537	0.09	0.48	ಕೆ.ಡಿ. ನಂ.1257, ದೇವರಾಯ ಇಲಾಖೆ ಮಹಮ್ಮದ್‌ಪುರಕ್ಕೆ ಕೂ. ಚಂಗಾಡಕ್ಕೆ	ನಿರೂಪಣೆ ಸ್ಥಳ, ಮಿ.	
5	43	ನ(೩)		ನಂ(೩)	72	6		537	0.02	0.11	ಕೆ.ಡಿ. ನಂ. :257, ದೇವರಾಯ ಇಲಾಖೆ ಮಹಮ್ಮದ್‌ಪುರಕ್ಕೆ ಕೂ. ಚಂಗಾಡಕ್ಕೆ	ನಿರೂಪಣೆ ಸ್ಥಳ, ಮಿ.	
6	40	ನ(೩)		ನಂ(೩)	72	6		537	0.40	2.16	ಕೆ.ಡಿ. ನಂ.1257, ದೇವರಾಯ ಪಂಚದೇವ್ ಕೂ. ಶಿವರಾಜಪುರ		

551

ಪ್ರತಿವಾರಿ ಸುರಕ್ಷಾ ಪರಿಶೀಲನೆ					ಪ್ರತಿವಾರಿ ಸುರಕ್ಷಾ ಪರಿಶೀಲನೆ							
ಕ್ರ. ಸಂ.	ಪ್ರಾ. ಸಂ.	ಪ್ರಾ. ಸಂ.	ಪ್ರಾ. ಸಂ.	ಪ್ರಾ. ಸಂ.	19 2020 (19 - 19)			19 2020 (19 - 19)			19 2020 (19 - 19)	
					ಪ್ರಾ. ಸಂ.	ಪ್ರಾ. ಸಂ.	ಪ್ರಾ. ಸಂ.	ಪ್ರಾ. ಸಂ.	ಪ್ರಾ. ಸಂ.	ಪ್ರಾ. ಸಂ.	ಪ್ರಾ. ಸಂ.	ಪ್ರಾ. ಸಂ.
(1)	(2)	(3)	(4)	(5)	(6)	(7)	(8)	(9)	(10)	(11)	(12)	(13)
7	42	ನ. 2		ನಂ. 2		7.2	6	5.37	0.19	1.02	7.2 2020 95.7	
8	43	ನ. 3		ನಂ. 3		7.2	6	5.37	0.22	1.18	7.2 2020 95.7	
9	43	ನ. 3		ನಂ. 3		7.2	6	5.37	0.11	0.59	7.2 2020 95.7	
10	43	ನ. 3		ನಂ. 3		7.2	6	5.37	0.28	1.50	7.2 2020 95.7	
11	43	ನ. 3		ನಂ. 3		7.2	6	5.37	0.06	0.32	7.2 2020 95.7	

[illegible]

ಕರ್ನಾಟಕ ರಾಜ್ಯ ಸರ್ಕಾರ					ಪ್ರಾದೇಶಿಕ ಮಹಾನ್ಯ ಸಂಸ್ಥೆ								
					19 - 20 (19 - 19)			19 - 20 (19 - 19)			19 - 20 (19 - 19)		
ಸಂಸ್ಥೆ / ವಿಭಾಗ	ವಿಭಾಗ	ವಿಭಾಗ	ವಿಭಾಗ	ವಿಭಾಗ	ವಿಭಾಗ	ವಿಭಾಗ	ವಿಭಾಗ	ವಿಭಾಗ	ವಿಭಾಗ	ವಿಭಾಗ	ವಿಭಾಗ	ವಿಭಾಗ	ವಿಭಾಗ
(1)	(2)	(3)	(4)	(5)	(6)	(7)	(8)	(9)	(10)	(11)	(12)	(13)	(14)
122	69	ನ. 5		ವಿಭಾಗ	7.2	6	537	0.09	0.43			1257	ವಿಭಾಗ
2	48	ನ. 5		ವಿಭಾಗ	7.2	6	537	1.32	7.39			1275	ವಿಭಾಗ
3	46	ನ. 5		ವಿಭಾಗ	7.2	6	537	1.05	5.64			1287	ವಿಭಾಗ
								0.21					
								2.58					
123	16	ನ. 5		ವಿಭಾಗ	8.2	4	1.00	1.31	1.31			1297	ವಿಭಾಗ
2	16	ನ. 5		ವಿಭಾಗ	8.2	4	1.00	0.07	0.07			1297	ವಿಭಾಗ
2	18	ನ. 5		ವಿಭಾಗ	8.2	4	1.00	2.57	2.57			1297	ವಿಭಾಗ

Chittoor District , Kuppam Thaluk , 24 kenamakulapalli								Register of Revenue Changes of Village					
Surey No.	Government enam	Mitta, Magani, & Poramboku are not covered by cover No.	Area	Hoarding No., name of register holder, porimboku, if any pertaining to Government Lands	13 pasall (19 -19)			13 pasall (19 -19)			13 pasall (19 -19)		
					Check consequence date	Date of report sent by Village record Tahsildar or deputy tahsildar about the change	Date of Special order by Tahsildar or deputy tahsildar not assigned to the holding	Check consequence date	Date of report sent by Village record Tahsildar or deputy tahsildar about the change	No. in Special register of Tahsildar or Deputy Tahsildar date of order, No issued to holding	Check consequence date	Date of report sent by Village record Tahsildar or deputy tahsildar about the change	No. in Special register of Tahsildar or Deputy Tahsildar date of order, No issued to holding
(1)	(2)	(3)	(4)	(5)	(6)	(7)	(8)	(6)	(7)	(8)	(6)	(7)	(8)
60/1	34.1	S(1)		Dry		8.1	3	1.37	4.12	5.64		Nagaswara Inam	
	Venugopala swamy varu												
02	34/3 4.9	S(1)		Dry		8.1	3	1.37	1.92	2.63		Nagaswara Inam	
03	34/3	S(1)		Dry		8.1	3	1.37	1.80	2.47		Nagaswara Inam	
	Venugopala swamy varu												
	4								7.84				
61.1	34/5			P					1.03			Bandadari	
2	34/6.7 34/8 B	S		Dry		8.1	3	1.37	2.20	3.01		L. Goura Munaswamy Reddy son Goura Timmared	

159

Chittoor District , Kuppam Thaluk , 24 kenamakulapalli								Register of Revenue Changes of Village					
Surey No.	Government enam	Mitta, Magani, & Poramboku are not covered by cover No.	Area	Hoarding No., name of register holder, porimboku, if any pertaining to Government Lands	13 pasali (19 -19)			13 pasali (19 -19)			13 pasali (19 -19)		
					Check consequence date	Date of report sent by Village record Tahsildar or deputy tahsildar about the change	Date of Special order by Tahsildar or deputy tahsildar not assigned to the holding	Check consequence date	Date of report sent by Village record Tahsildar or deputy tahsildar about the change	No. in Special register of Tahsildar or Deputy Tahsildar date of order, No issued to holding	Check consequence date	Date of report sent by Village record Tahsildar or deputy tahsildar about the change	No. in Special register of Tahsildar or Deputy Tahsildar date of order, No issued to holding
(1)	(2)	(3)	(4)	(5)	(6)	(7)	(8)	(6)	(7)	(8)	(6)	(7)	(8)
3	37/4	S		Dry		8.1	3	1.37	2.52	3.45	25. Chengareddy's son Animireddy		
4	37/15	S		Dry		8.1	3	1.37	1.76	2.41	26. To Munireddy son Muganapalli Gantla Reddy		
									8.76				
66/1	37/1 2,3	S		Dry		8.1	3	1.37	1.86	2.55	Nagaswara Inam 111. Venugopalaswamy		
2	37/5 4,8B	S		Dry		8.1	3	1.37	2.46	3.37	Nagaswara Inam 111. Venugopalaswamy		
3	37/6 7,8B	S		Dry		8.1	3	1.37	3.06	4.19	Nagaswara Inam 111. Venugopalaswamy		

Chittoor District , Kuppam Thaluk , 24 kenamakulapalli								Register of Revenue Changes of Village					
Sury No.	Government enam	Mitta, Magani, & Poramboku are not covered by cover No.	Area	Hoarding No., name of register holder, porimboku, if any pertaining to Government Lands	13 pasali (19 -19)			13 pasali (19 -19)			13 pasali (19 -19)		
					Check consequence date	Date of report sent by Village record Tahsildar or deputy tahsildar about the change	Date of Special order by Tahsildar or deputy tahsildar not assigned to the holding	Check consequence date	Date of report sent by Village record Tahsildar or deputy tahsildar about the change	No. in Special register of Tahsildar or Deputy Tahsildar date of order, No issued to holding	Check consequence date	Date of report sent by Village record Tahsildar or deputy tahsildar about the change	No. in Special register of Tahsildar or Deputy Tahsildar date of order, No issued to holding
(1)	(2)	(3)	(4)	(5)	(6)	(7)	(8)	(6)	(7)	(8)	(6)	(7)	(8)
79/2	61,62	S		Dry		8.2	4	1.00	2.41	2.41		1 Munireddy 2 Munireddy Wife Syamamma	
79/3	60	S		Dry		8.2	4	1.00	0.54	0.54		1 Munireddy 2 Munireddy Wife Syamamma	
									4.84				
80/1	79B	S		Dry		8.2	4	1.00	0.34	0.34		1 Munireddy 2 Munireddy Wife Syamamma	
2	80B 81,19	S		Dry		8.2	4	1.00	6.78	6.78		1 Munireddy 2 Munireddy Wife Syamamma	
3	76B	50		Dry		8.2	4	1.00	0.13	0.13		110 Virupakshaswamy TDS No. 1256 P.V. Mantrapushpa Inam P.V. Kumaraswamy (1)P.V.Ramaiah(2)	

191

4

Chittoor District , Kuppam Thaluk , 24 kenamakulapalli								Register of Revenue Changes of Village					
Surey No.	Government enam	Mitta, Magani, & Puramboku are not covered by cover No.	Area	Hoarding No., name of register holder, porimboku, if any pertaining to Government Lands	13 pasali (19 -19)			13 pasali (19 -19)			13 pasali (19 -19)		
					Check consequence date	Date of report sent by Village record Tahsildar or deputy tahsildar about the change	Date of Special order by Tahsildar or deputy tahsildar not assigned to the holding	Check consequence date	Date of report sent by Village record Tahsildar or deputy tahsildar about the change	No. in Special register of Tahsildar or Deputy Tahsildar date of order, No issued to holding	Check consequence date	Date of report sent by Village record Tahsildar or deputy tahsildar about the change	No. in Special register of Tahsildar or Deputy Tahsildar date of order, No issued to holding
(1)	(2)	(3)	(4)	(5)	(6)	(7)	(8)	(6)	(7)	(8)	(6)	(7)	(8)
4	75,76	S(1)		Dry		8.2	4	1.00	2.28	2.28	110. Virupakshaswamy TD No.1256 Mantrapushpa Igam PV Kumaraswamy (1) PV Ramaiah (2)		
5	67	S(1)		Dry		8.2	4	1.00	1.68	1.68	110 Virupakshaswamy TD No.1256 Mantrapushpa Igam PV Kumaraswamy (1) PV Ramaiah (2)		
									11.21				
81	82,87	S(1)		Dry		8.2	4	1.00	8.86	8.86	T.D.No. 1257, Temple Padakara Inam Boyanapalli Changalarayana. 94 Chengalarayappa 110, by Virupakshaswamy		
82.1	63,2 106			P					0.40		Canal		

162

Chittoor District , Kuppam Thaluk , 24 kenamakulapalli								Register of Revenue Changes of Village					
Surrey No.	Government enam	Mitta, Magani, & Poramboku are not covered by cover No.	Area	Hoarding No., name of register holder, porimboku, if any pertaining to Government Lands	13 pasali (19 -19)			13 pasali (19 -19)			13 pasali (19 -19)		
					Check consequence date	Date of report sent by Village record Tahsildar or deputy tahsildar about the change	Date of Special order by Tahsildar or deputy tahsildar not assigned to the holding	Check consequence date	Date of report sent by Village record Tahsildar or deputy tahsildar about the change	No. in Special register of Tahsildar or Deputy Tahsildar date of order, No issued to holding	Check consequence date	Date of report sent by Village record Tahsildar or deputy tahsildar about the change	No. in Special register of Tahsildar or Deputy Tahsildar date of order, No issued to holding
(1)	(2)	(3)	(4)	(5)	(6)	(7)	(8)	(6)	(7)	(8)	(6)	(7)	(8)
82.2	105	S ₁		Dry		8.2	4	1.00	1.66	1.66	Bhatuvarthi Inam T.D.No.1257 Badugumakulapalli Changalarayappa 110. Virupakshaswamy , Bavi Shamala		
3	6	S ₁		Wet		8.2	4	3.87	0.46	1.78	T.D.No.1253 Mantrapushpa Inam Meenakshamma Shyamamma, 110. Virupakshaswamy 60. Munireddy (1)		
4	12	S		Dry		8.2	4	1.00	1.12	1.12	Munireddy's wife Shyamamma Bavi (2) T.D.No. 1253 Temple Inam Meenakshamma, Shyamamma		
5	11B	S ₁		Wet		8.2	11	3.87	0.39	1.51	T.D.No.1253 Temple Inam Meenakshamma, Shyamamma 110. Virupakshaswamy		
6	9	S ₁		Wet		8.2	11	3.87	0.43	1.66			
									4.46				
83/1	109	S ₁		Dry		8.2	4	1.00	2.27	2.27	Malagallu Inam T.D.S.No. 1253 Shyamamma 111 Venugopal swamy		

163

Chittoor District , Kuppam Thaluk , 24 kenamakulapalli								Register of Revenue Changes of Village					
Surye No.	Government enam	Mitta, Magani, & Poramboku are not covered by cover No.	Area	Hoarding No., name of register holder, porimboku, if any pertaining to Government Lands	13 pasali (19 -19)			13 pasali (19 -19)			13 pasali (19 -19)		
					Check consequence date	Date of report sent by Village record Tahsildar or deputy tahsildar about the change	Date of Special order by Tahsildar or deputy tahsildar not assigned to the holding	Check consequence date	Date of report sent by Village record Tahsildar or deputy tahsildar about the change	No. in Special register of Tahsildar or Deputy Tahsildar date of order. No issued to holding	Check consequence date	Date of report sent by Village record Tahsildar or deputy tahsildar about the change	No. in Special register of Tahsildar or Deputy Tahsildar date of order. No issued to holding
(1)	(2)	(3)	(4)	(5)	(6)	(7)	(8)	(6)	(7)	(8)	(6)	(7)	(8)
89	32			P					0.96			Road	
90/1	32	S		Dry		8.2	4	1.00	1.90	1.90		Vedaparayana Inam, shamalamma, 110 Viroopakshi swamy varu	
2	66	S		Dry		8.2	4	1.00	3.49	3.49		Tettugauli Inam, 103. Sivaramshetty	
3	77 18	S		Dry		8.2	4	1.00	3.28	3.28		Vedaparayana Inam, shamalamma, 110 Viroopakshi swamy varu	
4	72,74	S		Dry		8.2	4	1.00	3.22	3.22		60. Munireddy (1) Munireddy Wife Shayammamma (2)	
									11.89				
91/1	58 59,68	S		Dry		8.2	4	1.00	5.16	5.16		60. Munireddy (1) Munireddy Wife Shayammamma (2)	

164

Chittoor District , Kuppam Thaluk , 24 kenamakulapalli								Register of Revenue Changes of Village					
Surey No.	Government enam	Mitta, Magani, & Poramboku are not covered by cover No.	Area	Hoarding No., name of register holder, porimboku, if any pertaining to Government Lands	13 pasali (19 -19)			13 pasali (19 -19)			13 pasali (19 -19)		
					Check consequence date	Date of report sent by Village record Tahsildar or deputy tahsildar about the change	Date of Special order by Thasildar or deputy thasildar not assigned to the holding	Check consequence date	Date of report sent by Village record Tahsildar or deputy tahsildar about the change	No. in Special register of Tahsildar or Depty Tahsildar date of order, No issued to holding	Check consequence date	Date of report sent by Village record Tahsildar or deputy tahsildar about the change	No. in Special register of Tahsildar or Depty Tahsildar date of order. No issued to holding
(1)	(2)	(3)	(4)	(5)	(6)	(7)	(8)	(6)	(7)	(8)	(6)	(7)	(8)
95	71B			P					0.59			Brook	
96/1	52			P					1.18			Brook	
2	68	S0		Wet		7.2	6	5.37	0.30	1.61		T.D. No.1257, devadaayam, Munireddy Wife Syamalamma, 110 vloopaksha swamivaru	
3	71,72	S0		Wet		7.2	6	5.37	0.30	1.61		Neeear gathi Inam 96. ThotiMunivenkatappa	
4	70,73			p					0.10			Brook	
5	69	S0		Wet		7.2	6	5.37	2.00	10.74		T.D. No.1257, devadaayam,1) Munireddy Wife Syamalamma, 2) 110 viroopaksha swamivaru	

165

Chittoor District , Kuppam Thaluk , 24 kenamakulapalli								Register of Revenue Changes of Village					
Surrey No.	Government enam	Mitta, Magani, & Poramboku are not covered by cover No.	Area	Hoarding No., name of register holder, porimboku, if any pertaining to Government Lands	13 pasali (19 -19)			13 pasali (19 -19)			13 pasali (19 -19)		
					Check consequence date	Date of report sent by Village record Tahsildar or deputy tahsildar about the change	Date of Special order by Tahsildar or deputy tahsildar not assigned to the holding	Check consequence date	Date of report sent by Village record Tahsildar or deputy tahsildar about the change	No. in Special register of Tahsildar or Deputy Tahsildar date of order, No issued to holding	Check consequence date	Date of report sent by Village record Tahsildar or deputy tahsildar about the change	No. in Special register of Tahsildar or Deputy Tahsildar date of order, No issued to holding
(1)	(2)	(3)	(4)	(5)	(6)	(7)	(8)	(6)	(7)	(8)	(6)	(7)	(8)
101.1	31	S0		Dry		8.2	4	1.00	1.01	1.01	T.D.No:1256 Devadayam Inam, P.V. Kumaraswamy (1) P. Ramaiah (2) 110 Virupakshaswamy		
2	29	S		P		8.2	4	1.00	1.88	3.13	P. H.C. Poramboku (As per this Office D(351-91 date 3-12-92		
7	48	S		Dry					0.51		Govindhachari D k T 42.4 -140.1 dated 26.12.97		
8	29	S		Dry		8.2	4		0.46		A.W.D		
9				P					0.25		Road		
3	46B 40	S		Dry		8.2	4	1.00	0.83	0.83	60. Munireddy (1) Munireddy's wife Shyamamma (2)		
4	45,47			P					0.23		Footpath		
5	47B			P					0.19		Kurabadevagudi		
6	7B	S0		Wet		7.2	6	5.37	0.38	2.04	T.D.No:1253 Devadayam Inam, Changalayappa 110 Virupakshaswamy		
									5.76				

991

Chittoor District , Kuppam Thaluk , 24 kenamakulapalli								Register of Revenue Changes of Village					
Surey No.	Government enam	Mitta, Magani, & Poramboku are not covered by cover No.	Area	Hoarding No., name of register holder, porimboku, if any pertaining to Government Lands	13 pasali (19 -19)			13 pasali (19 -19)			13 pasali (19 -19)		
					Check consequence date	Date of report sent by Village record Tahsildar or deputy tahsildar about the change	Date of Special order by Tahsildar or deputy tahsildar not assigned to the holding	Check consequence date	Date of report sent by Village record Tahsildar or deputy tahsildar about the change	No. in Special register of Tahsildar or Deputy Tahsildar date of order, No issued to holding	Check consequence date	Date of report sent by Village record Tahsildar or deputy tahsildar about the change	No. in Special register of Tahsildar or Deputy Tahsildar date of order, No issued to holding
(1)	(2)	(3)	(4)	(5)	(6)	(7)	(8)	(6)	(7)	(8)	(6)	(7)	(8)
102.1A	3,4	S		Dry		8.2	4	1.00	1.42.5	5.28 3.52	60. Munireddy (1) Munireddy's wife Shyamalamma (2)		
2.1B	3,4	S		Dry		8.2	4	1.00	0.17.5	0.44	60. Munireddy (1) Munireddy's wife Shyamalamma (2) 8A 51 LA19315385 gramanatham		
2.1C	3,4	S		P					0.53.5		Gramanatham		
									1.32				
									5.57				
103.1	1	S		Dry		8.2	4	1.00	0.56	0.56	60. Munireddy (1) Munireddy's wife Shyamalamma (2)		
2	84	SD		Dry		8.2	4	1.00	1.94	1.94	T.D.No. 1251. Sadathari Inam, B. Changalarappa, 110 Virupakshaswamy		
3	84	SD		A P		8.2	4	1.00	0.24	0.24			
4				P					0.04		Bandadari		

167

10

Chittoor District , Kuppam Thaluk , 24 kenamakulapalli								Register of Revenue Changes of Village					
Surey No.	Government enam	Mitta, Magani, & Poramboku are not covered by cover No.	Area	Hoarding No., name of register holder, porimboku, if any pertaining to Government Lands	13 pasali (19 -19)			13 pasali (19 -19)			13 pasali (19 -19)		
					Check consequence date	Date of report sent by Village record Tahsildar or deputy tahsildar about the change	Date of Special order by Tahsildar or deputy tahsildar not assigned to the holding	Check consequence date	Date of report sent by Village record Tahsildar or deputy tahsildar about the change	No. in Special register of Tahsildar or Deputy Tahsildar date of order, No issued to holding	Check consequence date	Date of report sent by Village record Tahsildar or deputy tahsildar about the change	No. in Special register of Tahsildar or Deputy Tahsildar date of order, No issued to holding
(1)	(2)	(3)	(4)	(5)	(6)	(7)	(8)	(6)	(7)	(8)	(6)	(7)	(8)
107.2	5	S(1)		Dry		8.2	4	1.00	9.07	9.07	T.D.No. 1253, Chandramouliswara swamy Inam, B. Changalarayappa 110 Virupaksha		
									11.03				
108.1	64	S		Dry		8.2	4	1.00	0.11	0.11	51. Boyanapalli Changalarayappa		
2	7	S(1)		Dry		8.2	4	1.00	2.22	2.22	TD No.1253, Chandramouliswaraswamy Inam, B. Changalarayappa 110 Virupaksha		
3	33,34	S		Dry		8.2	4	1.00	0.42	0.42	60. Munireddy (1), Munireddy's wife Shyamamma (2)		
4	83,89	S(1)		Dry		8.2	4	1.00	6.25	6.25	TD No.1278, Bhatuvari Inam, Venkatesushetty son Sivaramappa		
109.1	19			P					9.00 1.64		Brook		

897

Chittoor District , Kuppam Thaluk , 24 kenamakulapalli								Register of Revenue Changes of Village					
Surey No.	Government enam	Mitta, Magani, & Poramboku are not covered by cover No.	Area	Hoarding No., name of register holder, porimboku, if any pertaining to Government Lands	13 pasali (19 -19)			13 pasali (19 -19)			13 pasali (19 -19)		
					Check consequence date	Date of report sent by Village record Tahsildar or deputy tahsildar about the change	Date of Special order by Tahsildar or deputy tahsildar not assigned to the holding	Check consequence date	Date of report sent by Village record Tahsildar or deputy tahsildar about the change	No. in Special register of Tahsildar or Deputy Tahsildar date of order, No issued to holding	Check consequence date	Date of report sent by Village record Tahsildar or deputy tahsildar about the change	No. in Special register of Tahsildar or Deputy Tahsildar date of order, No issued to holding
(1)	(2)	(3)	(4)	(5)	(6)	(7)	(8)	(6)	(7)	(8)	(6)	(7)	(8)
2	15			P					0.4		Bandadari		
3	28,27,25, 23,13,14	S		Dry		8.2	4	1.00	14.9	14.9	60. Munireddy (1), Munireddy's wife Shyamamma (2)		
									16.94				
110.1	50	S		A P		8.2	4	1.00	6.2	6.2			
1E	50B	S		Dry		8.2	4	1.00	0.48	0.48	173.Gurvareddy DKT.14(12.4.71)		
1C	50	S		Dry		8.2	4	1.00	2.16	2.16	174.Ravappa DKT.14(13.4.71)		
1B	50	S		Dry		8.2	4	1.00	1.68	1.68	175. Narayana reddy DKT.14(12.4.71)		
1A	50	S		Dry		8.2	4	1.00	1.39	1.39	176.Chinnavenkatappa DKT.14(12.4.71)		
1D	50	S		Dry		8.2	4	1.00	0.49	0.49	177.Venkata chari DKT.14(46.4.71)		
2	16B	S		Dry		8.2	4	1.00	0.31	0.31	TD No.1253, Devadaya inam, Badugumakulapalli Venkatramareddy		
3	16B	S		Dry		8.2	4	1.00	2.33	2.33	TD No.1253, Devadaya inam, Badugumakulapalli Venkatramareddy		

169

110-VIRUPAKSHESW

110-VIRUPAKSHESWAMY

Chittoor District , Kuppam Thaluk , 24 kenamakulapalli								Register of Revenue Changes of Village					
Surey No.	Government enam	Mitta, Magani, & Poramboku are not covered by cover No.	Area	Hoarding No., name of register holder, porimboku, if any pertaining to Government Lands	13 pasali (19 -19)			13 pasali (19 -19)			13 pasali (19 -19)		
					Check consequence date	Date of report sent by Village record Tahsildar or deputy tahsildar about the change	Date of Special order by Tahsildar or deputy tahsildar not assigned to the holding	Check consequence date	Date of report sent by Village record Tahsildar or deputy tahsildar about the change	No. in Special register of Tahsildar or Deputy Tahsildar date of order, No issued to holding	Check consequence date	Date of report sent by Village record Tahsildar or deputy tahsildar about the change	No. in Special register of Tahsildar or Deputy Tahsildar date of order, No issued to holding
(1)	(2)	(3)	(4)	(5)	(6)	(7)	(8)	(6)	(7)	(8)	(6)	(7)	(8)
4	16B	S(1)		Dry		8.2	4	1.00	0.06	0.06	TD No.1253, Devadayainam, Nallarallapalli Changareddy 110. Virupakshaswamy		
5	25B	S		Dry		8.2	4	1.00	0.47	0.47	60. Munireddy (1), Munireddy's wife Shyamamma (2)		
6	17	S		A P		8.2	4	1.00	1.29	1.29	236.G Ramireddy D.K.T 459.4 (7.4.83)		
									10.66	10.66			
111				P					1.31		Road		
112				P					0.75		Road		
113				P					1.18		Road		

12

170

Chittoor District , Kuppam Thaluk , 24 kenamakulapalli					Register of Revenue Changes of Village								
Survey No.	Government enam	Mitta, Megani, & Poramboku are not covered by cover No.	Area	Hoarding No., name of register holder, porimboku, if any pertaining to Government Lands	13 pasali (19 -19)			13 pasali (19 -19)			13 pasali (19 -19)		
					Check consequence date	Date of report sent by Village record Tahsildar or deputy tahsildar about the change	Date of Special order by Tahsildar or deputy tahsildar not assigned to the holding	Check consequence date	Date of report sent by Village record Tahsildar or deputy tahsildar about the change	No. in Special register of Tahsildar or Deputy Tahsildar date of order. No issued to holding	Check consequence date	Date of report sent by Village record Tahsildar or deputy tahsildar about the change	No. in Special register of Tahsildar or Deputy Tahsildar date of order, No issued to holding
(1)	(2)	(3)	(4)	(5)	(6)	(7)	(8)	(6)	(7)	(8)	(6)	(7)	(8)
114				P					0.80			Road	
115.1	44	S(1)		Dry		8.2	4	1.00	0.30	0.30		T.D.No. 1255, Batuvarthi Inam Venkatasappashettyson Sivaramappa 110. Virupaksha	
2	44	S(1)		Dry		8.2	4	1.00	0.14	0.14		T.D.No. 1255, Batuvarthi Inam Venkatasappashettyson Sivaramappa Devadaya	
3	57	S(1)		Dry		8.2	4	1.00	7.80	7.80		Inam Munireddy's wife Syamalamma 110. Virupakshaswamy	
4	41.51	S(1)		Dry		8.2	4	1.00	0.06	0.06		T.D No. 1257 Devadaya Inam Munireddy's wife Syamalamma 110. Virupakshaswamy	
5	30	S(1)		Dry		8.2	4	1.00	2.79	2.79		T.D.No. 1253 Devadaya Inam Changalarayappa 110. Virupakshaswamyvari	
6	26	S(1)		Dry		8.2	4	1.00	0.34	0.34		T.D.No. 1253 Devadaya Inam Changalarayappa 110. Virupakshaswamyvari	
									11.43				

177

14

Chittoor District , Kuppam Thaluk , 24 kenamakulapalli								Register of Revenue Changes of Village					
Surey No.	Government enam	Mitta, Magani, & Poramboku are not covered by cover No.	Area	Hoarding No., name of register holder, porimboku, if any pertaining to Government Lands	13 pasali (19 -19)			13 pasali (19 -19)			13 pasali (19 -19)		
					Check consequence date	Date of report sent by Village record Tahsildar or deputy tahsildar about the change	Date of Special order by Tahsildar or deputy tahsildar not assigned to the holding	Check consequence date	Date of report sent by Village record Tahsildar or deputy tahsildar about the change	No. in Special register of Tahsildar or Deputy Tahsildar date of order, No issued to holding	Check consequence date	Date of report sent by Village record Tahsildar or deputy tahsildar about the change	No. in Special register of Tahsildar or Deputy Tahsildar date of order, No issued to holding
(1)	(2)	(3)	(4)	(5)	(6)	(7)	(8)	(6)	(7)	(8)	(6)	(7)	(8)
2	53,54,55	S(1)		Wet		7.2	6	5.37	2.00	10.74	TD No. 1253, Abhishek Inam Munireddy wife Shyamamma 110 Virupakshaswamy		
3	46B, 45			P					0.34		Brook		
									2.86				
118.1	51/1b	S(1)		Wet		7.2	6	5.37	0.12	0.64	T.D.No. 1254, Sahasranama Inam Kuppam Sampangiramaiah 110 Virupakshaswamy		
2	51	S(1)		Wet		7.2	6	5.37	0.45	2.42	[T.D. No. 1254, Sahasranama Inam Kuppam Sampangiramaiah 110 Virupakshaswamy		
3	50	S(1)		Wet		7.2	6	5.37	0.62	3.33	T.D. No.1278, Batu Inam (1) Syamamma wife of Munireddy (2) Munireddy		

122

15

Chittoor District , Kuppam Thaluk , 24 kenamakulapalli								Register of Revenue Changes of Village					
Surye No.	Government enam	Mitta, Magani, & Poramboku are not covered by cover No.	Area	Hoarding No., name of register holder, porimboku, if any pertaining to Government Lands	13 pasali (19 -19)			13 pasali (19 -19)			13 pasali (19 -19)		
					Check consequence date	Date of report sent by Village record Tahsildar or deputy tahsildar about the change	Date of Special order by Tahsildar or deputy thasildar not assigned to the holding	Check consequence date	Date of report sent by Village record Tahsildar or deputy tahsildar about the change	No. in Special register of Tahsildar or Depty Tahsildar date of order, No issued to holding	Check consequence date	Date of report sent by Village record Tahsildar or deputy tahsildar about the change	No. in Special register of Tahsildar or Depty Tahsildar date of order, No issued to holding
(1)	(2)	(3)	(4)	(5)	(6)	(7)	(8)	(6)	(7)	(8)	(6)	(7)	(8)
4	48	S(1)		Wet		7.2	6	5.37	0.78	4.19	T.D. No. 1277, Mantrapushpa Inam Kuppam Sampangiramaiah 110 Virupakshaswamy		
5	60			P					0.26		Brook		
									2.23				
119.1	49B 49B	S		Wet		7.2	6	5.37	1-39	1.45	1) Gangireddy son Baiyappa Reddy, 2) Baiya Reddy son Chengareddy 3) Chinnabidda Reddy, 4) Boosireddy, 5) Peddabidda Reddy		
2	61B			P					0.11		Brook		
3	49B	S		Wet		7.2	6	5.37	0.55	2.95	64. Dandikuppam Venkatesamshetty son Sivaramappa		
120.1	22B	S(1)		Wet		7.2	6	5.37	0.16	0.86	TD No.1277,Devadaya Inam Munireddy(1) Munireddy wife Shyamalamma, 110. Virupakshaswamy		

123

16

Chittoor District , Kuppam Thaluk , 24 kenamakulapalli					Register of Revenue Changes of Village								
Surey No.	Government enam	Mitta, Magani, & Poramboku are not covered by cover No.	Area	Hoarding No., name of register holder, porimboku, if any pertaining to Government Lands	13 pasali (19 -19)			13 pasali (19 -19)			13 pasali (19 -19)		
					Check consequence date	Date of report sent by Village record Tahsildar or deputy tahsildar about the change	Date of Special order by Tahsildar or deputy tahsildar not assigned to the holding	Check consequence date	Date of report sent by Village record Tahsildar or deputy tahsildar about the change	No. in Special register of Tahsildar or Deputy Tahsildar date of order, No issued to holding	Check consequence date	Date of report sent by Village record Tahsildar or deputy tahsildar about the change	No. in Special register of Tahsildar or Deputy Tahsildar date of order. No issued to holding
(1)	(2)	(3)	(4)	(5)	(6)	(7)	(8)	(6)	(7)	(8)	(6)	(7)	(8)
2	22B	S0		Dry		8.2	4	1.00	0.88	0.88	T.D.No. 1277, Devadaya Inam Toti Melugani son Munivenkatigadu 110 Virupaksha Swami		
3	22	S0		Dry		8.2	4	1.00	3.77	3.77	TD No. 1277, Devadaya Inam Thumsi Annayya Ane Subbaiah 110 Virupaksha Swami		
4	23B			P					0.5		Kalava		
5	64	S0		Wet		7.2	6	5.37	0.78	4.19	Dasabandha inam Munireddy wife shayamalam		
6	60	S0		Wet		7.2	6	5.37	0.23	1.24	TD No.1255,Devadaya Inam Munireddy(1) Munireddy wife Shyamalamma(2), 110. Virupakshaswamy		
7	62	S0		Wet		7.2	6	5.37	0.07	0.38	TD No. 1253, Abhishek Inam Munireddy (1)Munireddy wife Shyamalamma (2) 110 Virupakshaswamy		

174

Chittoor District , Kuppam Thaluk , 24 kenamakulapalli					Register of Revenue Changes of Village							
Surye No.	Government enam	Mitta, Magani, & Peramboku are not covered by cover No.	Area	Hoarding No., name of register holder, porimboku, if any pertaining to Government Lands	13 pasali (19 -19)			13 pasali (19 -19)			13 pasali (19 -19)	
					Check consequence date	Date of report sent by Village record Tahsildar or deputy tahsildar about the change	Date of Special order by Tahsildar or deputy tahsildar not assigned to the holding	Check consequence date	Date of report sent by Village record Tahsildar or deputy tahsildar about the change	No. in Special register of Tahsildar or Deputy Tahsildar date of order, No issued to holding	Check consequence date	No. in Special register of Tahsildar or Deputy Tahsildar date of order, No issued to holding
(1)	(2)	(3)	(4)	(5)	(6)	(7)	(8)	(6)	(7)	(8)	(6)	(7)
121.1	73,74			P					0.85		Brook	
2	43B	SD		Wet		7.2	6	5.37	0.14	0.75	TD No. 1257, Devadaya Inam Baiya Reddy son Changareddy 110 Virupakshaswamy,	
3	43B	SD		Wet		7.2	6	5.37	0.12	0.46	TD No. 1257, Devadaya Inam Gangireddy son Baiya Reddy 110 Virupakshaswamy,	
4	43	SD		Wet		7.2	6	5.37	0.09	0.48	TD No.1257. Devadaya Inam Manaswamy Reddy son Boosireddy 110 Virupakshaswamy,	
5	43	SD		Wet		7.2	6	5.37	0.02	0.11	TD No.1257. Devadaya Inam Manaswamy Reddy son Boosireddy 110 Virupakshaswamy,	
6	40	SD		Wet		7.2	6	5.37	0.4	2.15	T.D. No. 1275,Batuvarthi inam Venkateshamshetty son Sivaramappa	

12

125

18

Chittoor District , Kuppam Thaluk , 24 kenamakulapalli								Register of Revenue Changes of Village				
Surey No.	Government enam	Mitta, Magani, & Poramboku are not covered by cover No.	Area	Hoarding No., name of register holder, porimboku, if any pertaining to Government Lands	13 pasali (19 -19)			13 pasali (19 -19)			13 pasali (19 -19)	
					Check consequence date	Date of report sent by Village record Tahsildar or deputy tahsildar about the change	Date of Special order by Tahsildar or deputy tahsildar not assigned to the holding	Check consequence date	Date of report sent by Village record Tahsildar or deputy tahsildar about the change	No. in Special register of Tahsildar or Deputy Tahsildar date of order, No issued to holding	Check consequence date	No. in Special register of Tahsildar or Deputy Tahsildar date of order, No issued to holding
(1)	(2)	(3)	(4)	(5)	(6)	(7)	(8)	(6)	(7)	(8)	(6)	(8)
7	42	S10		Wet		7.2	6	5.37	0.19	1.02	Toti Inam 95. Totimunivenkatappa	
8	43B	S10		Wet		7.2	6	5.37	0.22	1.18	T.D. No. 1257, Devadaya Inam Baiya Reddy sonChinnabidda Reddy	
9	43B	S10		Wet		7.2	6	5.37	0.11	0.59	110 Virupakshaswamy, Changareddy, 2)Chinnabiddareddy ,3)Gangireddy son's Bayyareddy .4)Boosireddy, 110.Virupakshaswamy	
10	43B	S10		Wet		7.2	6	5.37	0.28	1.5	TD No. 1257, Devadaya Inam Manaswamy Reddy son Boosireddy 110.Virupakshaswamy	
11	43B	S10		Wet		7.2	6	5.37	0.06	0.32	TD No. 1257, Devadaya Inam Baiya Reddy son Changareddy 110 Virupakshaswamy,	

176

Chittoor District , Kuppam Thaluk , 24 kenamakulapalli								Register of Revenue Changes of Village					
Surey No.	Government enam	Mitta, Magani, & Poramboku are not covered by cover No.	Area	Hoarding No., name of register holder, porimboku, if any pertaining to Government Lands	13 pasali (19 -19)			13 pasali (19 -19)			13 pasali (19 -19)		
					Check consequence date	Date of report sent by Village record Tahsildar or deputy tahsildar about the change	Date of Special order by Thasildar or deputy thasildar not assigned to the holding	Check consequence date	Date of report sent by Village record Tahsildar or deputy tahsildar about the change	No. in Special register of Tahsildar or Deputy Tahsildar date of order, No issued to holding	Check consequence date	Date of report sent by Village record Tahsildar or deputy tahsildar about the change	No. in Special register of Tahsildar or Deputy Tahsildar date of order, No issued to holding
(1)	(2)	(3)	(4)	(5)	(6)	(7)	(8)	(6)	(7)	(8)	(6)	(7)	(8)
12	43B	S _D		Wet		7.2	6	5.37	0.04	0.20	TD No.1257, Devadaya Inam Gangireddy son Baiya Reddy 110 Virupakshaswamy		
13	43B	S _D		Wet		7.2	6	5.37	0.39	2.09	T.D. No. 1257, Devadaya Inam P.V. Kumaraswamy PV Ramaiah 110.Virupakshaswamy		
14	43B	S _D		Wet		7.2	6	5.37	0.39	2.09	TD No. 1257, Devadaya Inam Jangam Changareddy 110 Virupakshaswamy		
15	72B	S _D		Wet		7.2	6	5.37	0.04	0.21	Toti Inam 96. Totimunivenkatappa		
16	72B	S _D		Wet		7.2	6	5.37	0.09	0.48	Toti Inam 96. Totimunivenkatappa		
									3.43				

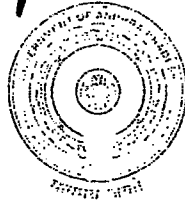
20

Chittoor District , Kuppam Thaluk , 24 kenamakulapalli								Register of Revenue Changes of Village					
Surrey No.	Government enam	Mitta, Magani, & Poramboku are not covered by cover No.	Area	Hoarding No., name of register holder, porimboku, if any pertaining to Government Lands	13 pasali (19 -19)			13 pasali (19 -19)			13 pasali (19 -19)		
					Check consequence date	Date of report sent by Village record Tahsildar or deputy tahsildar about the change	Date of Special order by Tahsildar or deputy tahsildar not assigned to the holding	Check consequence date	Date of report sent by Village record Tahsildar or deputy tahsildar about the change	No. in Special register of Tahsildar or Deputy Tahsildar date of order, No issued to holding	Check consequence date	Date of report sent by Village record Tahsildar or deputy tahsildar about the change	No. in Special register of Tahsildar or Deputy Tahsildar date of order, No issued to holding
(1)	(2)	(3)	(4)	(5)	(6)	(7)	(8)	(6)	(7)	(8)	(6)	(7)	(8)
122.1	69B	SD		Wet		7.2	6	5.37	1.32	7.09	T.D No. 1257. Devadaya Inam Venkatachalamayya 110 Virupaksha swamy		
2	48B	SD		Wet		7.2	6	5.37	1.05	5.64	T.D.No. 1275, Batu Inam Venkatachalamaiya 10 T. Chengaiah		
3	46B	SD		p					0.21		Brook		
									2.58		T.D.No. 1257. Devadaya Inam Badugumakulapalli Venkatramareddy, 110 Virupakshaswamy		
123.1	16B	SD		Dry		8.2	4	1.00	1.31	1.31	T.D.No. 1257. Devadaya Inam Badugumakulapalli Venkatramareddy, 110 Virupakshaswamy		
2	16B	SD		Dry		8.2	4	1.00	0.07	0.07	60. Munireddy (1) Munireddy's wife Shyamamma (2)		
3	18	S		Dry		8.2	4	1.00	2.57	2.57			

178

P19-179

mee seva



మీ సేవ

AP01 71523853

ఆంధ్ర ప్రదేశ్ ప్రభుత్వము, రెవెన్యూశాఖ, భూమి రికార్డుల కంప్యూటరీకరణ

1-బి నమూనా (ROR)

Application No:



ROR011506752194

Date : 22/08/2015

జిల్లా : చిత్తూరు

గ్రామము : కవిమాల చిల్ల

మండలము : కాంధాపురం

విస్తీర్ణము యూనిట్లు : ఎ.గుం./ఎ.సెం.

వరుస సం.	ఎల్లదారు పేరు	(తండ్రి/బర్త పేరు)	ఖాతా సంఖ్య	సర్వే సంఖ్య	భూమి వివరణ	ముక్తం విస్తీర్ణము	శిస్తు	ఎల్లదారుకు ఏ విధముగా సంక్రమించింది/ సాగుచేసారు	యజమాని/ కొలుదారు తాత్కాలిక ఎల్లదారు వ్యక్తి పేరు ఖాతాసంఖ్య	రిజిస్టరు కాని రుజాదీ బాగాల వివరములు	మార్గిక పెలుప
1	2	3	4	5	6	7	8	9/10	11/12	13	14
1	విరూపాక్షస్వామివారు	300000	110/4	పుంజ	0.0600	0.1100	unknown			
2	విరూపాక్షస్వామివారు	300000	110/3	పుంజ	2.3300	4.3100	unknown			
3	విరూపాక్షస్వామివారు	300000	110/2	పుంజ	0.3100	0.5800	unknown			
4	విరూపాక్షస్వామివారు	300000	108/2	పుంజ	2.2200	4.1300	unknown			
5	విరూపాక్షస్వామివారు	300000	96/5	నంజ	2.0000	0.0000	ప్రభుత్వ భూమి			
6	విరూపాక్షస్వామివారు	300000	96/2	నంజ	0.3000	0.0000	ప్రభుత్వ భూమి			
7	విరూపాక్షస్వామివారు	300000	107/2	పుంజ	9.0700	16.8700	unknown			
8	విరూపాక్షస్వామివారు	300000	90/3	పుంజ	3.2800	0.0000	ప్రభుత్వ భూమి			
9	విరూపాక్షస్వామివారు	300000	90/1	పుంజ	1.2600	0.0000	unknown			
10	విరూపాక్షస్వామివారు	300000	83/8	నంజ	0.6000	0.0000	ప్రభుత్వ భూమి			
11	విరూపాక్షస్వామివారు	300000	82/6	నంజ	0.4300	0.0000	ప్రభుత్వ భూమి			
12	విరూపాక్షస్వామివారు	300000	82/5	నంజ	0.3900	0.0000	ప్రభుత్వ భూమి			
13	విరూపాక్షస్వామివారు	300000	82/3	నంజ	0.4600	0.0000	ప్రభుత్వ భూమి			
14	విరూపాక్షస్వామివారు	300000	82/2	పుంజ	1.6600	0.0000	ప్రభుత్వ భూమి			
15	విరూపాక్షస్వామివారు	300000	80/5	పుంజ	1.6800	0.0000	ప్రభుత్వ భూమి			
16	విరూపాక్షస్వామివారు	300000	80/4	పుంజ	2.2800	0.0000	ప్రభుత్వ భూమి			

Note: This is a Digitally Signed Certificate, does not require physical signature. And this certificate can be verified at _____ by furnishing the application number mentioned in the Certificate.

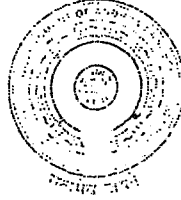
mee seva

18	విరూపాక్షస్వామివారు	300000	80/3	పుంజ	0.3700	1.6700	unknown			
19	విరూపాక్షస్వామివారు	300000	103/6	పుంజ	0.0700	0.1200	unknown	AP01	71523867	
20	విరూపాక్షస్వామివారు	300000	123/2	పుంజ	1.3100	2.4300	unknown			
21	విరూపాక్షస్వామివారు	300000	123/1	పుంజ	1.3200	14.4000	unknown			
22	విరూపాక్షస్వామివారు	300000	121/9	పుంజ	0.1100	1.2500	unknown			
23	విరూపాక్షస్వామివారు	300000	121/8	పుంజ	0.2200	2.4000	unknown			
24	విరూపాక్షస్వామివారు	300000	121/5	పుంజ	0.0200	0.2200	unknown			
25	విరూపాక్షస్వామివారు	300000	121/4	పుంజ	0.0900	0.9800	unknown			
26	విరూపాక్షస్వామివారు	300000	121/3	పుంజ	0.1200	1.3000	unknown			
27	విరూపాక్షస్వామివారు	300000	121/2	పుంజ	0.1400	1.5200	unknown			
28	విరూపాక్షస్వామివారు	300000	121/15	పుంజ	0.0400	0.0400	unknown			
29	విరూపాక్షస్వామివారు	300000	103/2	పుంజ	1.9400	0.0000	అచ్యుత దామి			
30	విరూపాక్షస్వామివారు	300000	121/14	పుంజ	0.3900	0.3900	unknown			
31	విరూపాక్షస్వామివారు	300000	121/13	పుంజ	0.3900	4.2400	unknown			
32	విరూపాక్షస్వామివారు	300000	121/12	పుంజ	0.0400	0.4200	unknown			
33	విరూపాక్షస్వామివారు	300000	121/11	పుంజ	0.0600	0.6600	unknown			
34	విరూపాక్షస్వామివారు	300000	121/10	పుంజ	0.2800	3.0400	unknown			
35	విరూపాక్షస్వామివారు	300000	120/7	పుంజ	0.0700	0.7800	unknown			
36	విరూపాక్షస్వామివారు	300000	120/3	పుంజ	3.7700	7.0200	unknown			
37	విరూపాక్షస్వామివారు	300000	120/2	పుంజ	0.8800	1.6500	unknown			
38	విరూపాక్షస్వామివారు	300000	120/1	పుంజ	0.1600	1.7400	unknown			
39	విరూపాక్షస్వామివారు	300000	118/4	పుంజ	0.7800	6.7600	unknown			
40	విరూపాక్షస్వామివారు	300000	101/6	పుంజ	0.3800	4.1400	unknown			
41	విరూపాక్షస్వామివారు	300000	118/2	పుంజ	0.4500	4.9200	unknown			
42	విరూపాక్షస్వామివారు	300000	118/1	పుంజ	0.1200	1.3000	unknown			
43	విరూపాక్షస్వామివారు	300000	117/2	పుంజ	2.0000	21.8200	unknown			
44	విరూపాక్షస్వామివారు	300000	117/1	పుంజ	0.5200	5.6600	unknown			
45	విరూపాక్షస్వామివారు	300000	116/4	పుంజ	0.0500	0.5400	unknown			
46	విరూపాక్షస్వామివారు	300000	115/6	పుంజ	0.3400	0.6300	unknown			
47	విరూపాక్షస్వామివారు	300000	115/5	పుంజ	2.7900	5.1800	unknown			
48	విరూపాక్షస్వామివారు	300000	115/4	పుంజ	0.0600	0.1100	unknown			
49	విరూపాక్షస్వామివారు	300000	115/3	పుంజ	7.8000	4.5100	unknown			
50	విరూపాక్షస్వామివారు	300000	115/1	పుంజ	0.3000	0.5600	unknown			
51	విరూపాక్షస్వామివారు	300000	101/1	పుంజ	1.0100	1.8900	unknown			

Note : This is a Digitally Signed Certificate, does not require physical signature. And this certificate can be verified at www.ap.meeva.org by furnishing the application number mentioned in the Certificate.

181

Page 3 of 3



Certified By

V. Kalpana Kumari

మీ సేవ

AP01 71523871

Name: V KALPANA KUMARI

Designation: TAHSILDAR

Mandal: చాంతిపురం

Verified by VELURU KALPANA KUMARI

Note : This is Digitally Signed Certificate, does not require physical signature And this certificate can be verified at <http://www.ap meeseva.gov in/> by furnishing the application number mentioned in the Certificate

Note : This is a Digitally Signed Certificate, does not require physical signature. And this certificate can be verified at <http://www.ap meeseva.gov in/> by furnishing the application number mentioned in the Certificate.

ENGLISH TRANSLATION

GOVERNMENT OF ANDHRA PRADESH, REVENUE DEPARTMENT, COMPUTRISED OF LAND RECORDS											
1-B NAMUNA (ROR)											
										Application	
										no: ROR011506752194	
										Date : 22/08/2015	
District : Chittoor				Village : Kanumukalla Palle							
Mandal : Shantipuram				Extent Units : Acres / Cents							
sl. no.	pattadar name	Father / husband name	khata number	s. Nos.	land details	total extent	tax	claim of	owner/lessee/mortagag or name	register but not loan part details	market value
1	2	3	4	5	6	7	8	9/10	11/12	13	14
1	virupaksha swamy		300000	110/4	Dry	0.0600	0.1100	unknown			
2	virupaksha swamy	300000	110/3	Dry	2.3300	4.3100	unknown			
3	virupaksha swamy	300000	110/2	Dry	0.3100	0.5800	unknown			
4	virupaksha swamy	300000	108/2	Dry	2.2200	4.1300	unknown			
5	virupaksha swamy	300000	96/5	wet	2.0000	0.0000	govt land			
6	virupaksha swamy	300000	96/2	wet	0.3000	0.0000	govt land			
7	virupaksha swamy	300000	107/2	Dry	9.0700	16.8700	unknown			
8	virupaksha swamy	300000	90/3	Dry	3.2800	0.0000	govt land			
9	virupaksha swamy	300000	90/1A	Dry	1.2600	0.0000	unknown			
10	virupaksha swamy	300000	83/8	wet	0.6000	0.0000	govt land			
11	virupaksha swamy	300000	82/6	wet	0.4300	0.0000	govt land			
12	virupaksha swamy	300000	82/5	wet	0.3900	0.0000	govt land			
13	virupaksha swamy	300000	82/3	wet	0.4600	0.0000	govt land			
14	virupaksha swamy	300000	82/2	Dry	1.6600	0.0000	govt land			
15	virupaksha swamy	300000	80/5	Dry	1.6800	0.0000	govt land			
16	virupaksha swamy	300000	80/4	Dry	2.2800	0.0000	govt land			
17	virupaksha swamy	300000	80/3	Dry	0.1300	0.0000	govt land			
18	virupaksha swamy	300000	103/6	Dry	0.8700	1.6700	unknown			
19	virupaksha swamy	300000	123/2	Dry	0.0700	0.1200	unknown			
20	virupaksha swamy	300000	123/1	Dry	1.3100	2.4300	unknown			

182

MEMORANDUM OF WRIT PETITION MISC. PETITION
(UNDER SEC. 151 OF THE C.P.C.)

IN THE HIGH COURT OF ANDHRA PRADESH AT AMARAVATI

I.A.No. OF 2025

IN

W.P. No. OF 2025

BETWEEN:

1. M Somarami Reddy, S/o. Late Narayana Reddy,
Age : 59 years,, Occ: Agriculture,
R/o.D.No.5-63, Gadduru,
Kenamukalapalli, Shantipuram Mandal,
Chittoor Dist, Andhra Pradesh – 517423.
 2. Rathnamma, D/o. Late Muni Reddy,
Age : 74 years, Occ. Agriculture,
R/o.D.No.5-22, Gadduru,
Kenamkulapalli, Shantipuram,
Chittoor, Andhra Pradesh - 517423.
 3. A Anasuya, W/o. Late Padmanabha Reddy,
Age : 44 years, Occ: Agriculture
R/o.D.No.3-39,Bagalanatham,
Ramakuppam, Chittoor Dist, Andhra Pradesh -517401.
- ...PETITIONERS

AND

1. The State of Andhra Pradesh,
Represented by its Principal Secretary,
Revenue Department(L.A) Secretariat,
Velagapudi, Amaravati, Guntur District.
2. The District Collector,
Chittoor, Chittoor District.
3. The Joint Collector,
Collector's Office,
Chittoor Town & District.
4. The Revenue Divisional Officer,
Kuppam, Chittoor District,

5. The Tahsildar,
Santhipuram Mandal,
Chittoor Division, Andhra Pradesh.
6. The Commissioner,
Endowments Department,
Gollapudi, Vijayawada, NTR District.
7. The Deputy Commissioner,
Endowments Department,
Kurnool, Kurnool District.
8. The Assistant Commissioner,
Endowments Department,
Chittoor Town & District,
9. The District Registrar,
Chittoor, Chittoor District,
10. The Sub Registrar,
Kuppam, Chittoor District.

...RESPONDENTS

For the reasons stated in the affidavit filed in support of the above Writ Petition it is hereby prayed that this Hon'ble Court may be pleased to grant interim stay of all further proceedings restraining the Respondents from initiating any coercive action or dispossessing the Petitioners from the subject lands situated in Sy.No.66/1 (Ac.1.86 cents) and Sy.No.66/3 (Ac.3.06 cents) of Kennmakkulapalle village, Shanthipuram Mandal, Kuppam Taluk, Chittoor District, pending disposal of the above writ petition and pass such other order or orders as this Hon'ble Court may deem fit and proper in the circumstances of the case.

AMARAVATI
DATE: 7th April, 2025

COUNSEL FOR THE PETITIONER/S

GUNTUR DISTRICT

HIGH COURT :: AMARAVATI

I.A.No. OF 2025

W.P. No. in OF 2025

STAY PETITION

K.SUBBARAO (23985)

ADVOCATE
COUNSEL FOR THE PETITIONER/S

MEMORANDUM OF WRIT PETITION MISC. PETITION
(UNDER SEC. 151 OF THE C.P.C.)

IN THE HIGH COURT OF ANDHRA PRADESH AT AMARAVATI

I.A.No. OF 2025
IN
W.P. No. OF 2025

BETWEEN:

1. M Somarami Reddy, S/o. Late Narayana Reddy,
Age : 59 years,, Occ: Agriculture,
R/o.D.No.5-63, Gadduru,
Kenamukalapalli, Shantipuram Mandal,
Chittoor Dist, Andhra Pradesh – 517423.
2. Rathnamma, D/o. Late Muni Reddy,
Age : 74 years, Occ. Agriculture,
R/o.D.No.5-22, Gadduru,
Kenamkulapalli, Shantipuram,
Chittoor, Andhra Pradesh - 517423.
3. A Anasuya, W/o. Late Padmanabha Reddy,
Age : 44 years, Occ: Agriculture
R/o.D.No.3-39, Bagalanatham,
Ramakuppam, Chittoor Dist, Andhra Pradesh -517401.

...PETITIONERS

AND

1. The State of Andhra Pradesh,
Represented by its Principal Secretary,
Revenue Department(L.A) Secretariat,
Velagapudi, Amaravati, Guntur District.
2. The District Collector,
Chittoor, Chittoor District.
3. The Joint Collector,
Collector's Office,
Chittoor Town & District.
4. The Revenue Divisional Officer,
Kuppam, Chittoor District,

5. The Tahsildar,
Santhipuram Mandal,
Chittoor Division, Andhra Pradesh.
6. The Commissioner,
Endowments Department,
Gollapudi, Vijayawada, NTR District.
7. The Deputy Commissioner,
Endowments Department,
Kurnool, Kurnool District.
8. The Assistant Commissioner,
Endowments Department,
Chittoor Town & District,
9. The District Registrar,
Chittoor, Chittoor District,
10. The Sub Registrar,
Kuppam, Chittoor District.

...RESPONDENTS

For the reasons stated in the affidavit filed in support of the above Writ Petition it is hereby prayed that this Hon'ble Court may be pleased to grant interim direction directing the Respondents Nos.2 to 8 to consider the petitioner representations dated 15.08.2024, 19.08.2024, 10.10.2024 and 28.11.2024 to furnish attested copies i) Extract of A-Register / RSR ii) Extract of 10(1) Adangal iii) Extract of latest Fasli Adangal iv) Extract of Inam B-Register v) Extract of ROR / 1-B Register vi) Extract of Field Measurement Book (FMB) Sketch & vii) Extract of any application filed under Section 77 of the Andhra Pradesh Charitable and Hindu Religious Institutions and Endowments Act, 1987 seeking resumption of Pattadar lands as Endowment lands of the following land records to establish the Petitioners' lawful ownership and to demonstrate that the subject lands are private properties, erroneously

classified as Endowment properties, pending disposal of the above writ petition and pass such other order or orders as this Hon'ble Court may deem fit and proper in the circumstances of the case.

AMARAVATI

DATE: 7th April, 2025

COUNSEL FOR THE PETITIONER/S

CIP
CHITTOOR
GUNTUR DISTRICT


HIGH COURT :: AMARAVATI

I.A.No. OF 2025
in
W.P. No. OF 2025

RES
Endy
LA

DIRECTION PETITION


Acknowledgement No.:



REV070228481

APOLCMS

Tuesday, Apr 08, 2025 12:58:14 PM



K.SUBBARAO (23985)
ADVOCATE
COUNSEL FOR THE PETITIONER/S

8096189622